

A S S E S S M E N T

T A X

M A P O

OF THE

TOWNSHIP OF ROCKAWAY

MORRIS COUNTY, NEW JERSEY

2018

ADAMS, REHMANN & HEGGAN

PROFESSIONAL ENGINEERS, LAND SURVEYOR & PLANNERS

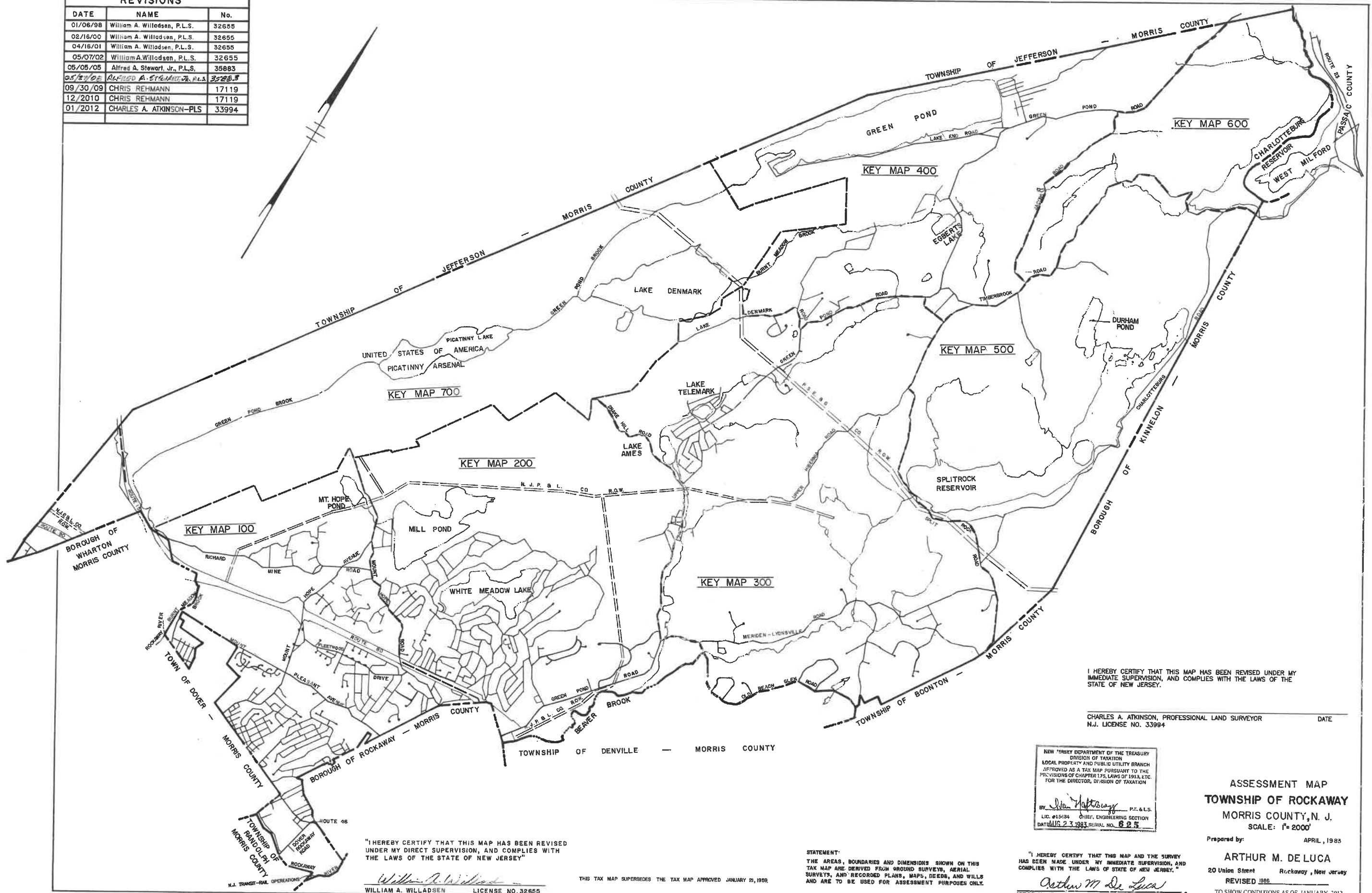
(609) 561-0482 p (609) 567-8909 f

850 SO. WHITE HORSE PIKE

HAMMONTON, NEW JERSEY 08037

GENERAL KEY MAP

REVISIONS		
DATE	NAME	No.
01/06/98	William A. Willadsen, P.L.S.	32655
02/16/00	William A. Willadsen, P.L.S.	32655
04/16/01	William A. Willadsen, P.L.S.	32655
05/07/02	William A. Willadsen, P.L.S.	32655
05/05/05	Alfred A. Stewart, Jr., P.L.S.	35883
05/11/05	Alfred A. Stewart, Jr., P.L.S.	35883
09/30/09	CHRIS REHMANN	17119
12/2010	CHRIS REHMANN	17119
01/2012	CHARLES A. ATKINSON-PLS	33994



I HEREBY CERTIFY THAT THIS MAP HAS BEEN REVISED UNDER MY IMMEDIATE SUPERVISION, AND COMPLIES WITH THE LAWS OF THE STATE OF NEW JERSEY.

CHARLES A. ATKINSON, PROFESSIONAL LAND SURVEYOR DATE
N.J. LICENSE NO. 33994

NEW JERSEY DEPARTMENT OF THE TREASURY
DIVISION OF TAXATION
LOCAL PROPERTY AND PUBLIC UTILITY BRANCH
APPROVED AS A TAX MAP PURSUANT TO THE PROVISIONS OF CHAPTER 175, LAWS OF 1913, ETC. FOR THE DIRECTOR, DIVISION OF TAXATION

BY: *John Hattisburg* P.E. & L.S.
LIC. #15484 CHIEF, ENGINEERING SECTION
DATE: AUG 23 1983 SERIAL NO. 625

ASSESSMENT MAP
TOWNSHIP OF ROCKAWAY
MORRIS COUNTY, N. J.
SCALE: 1" = 2000'

Prepared by: APRIL, 1983

ARTHUR M. DE LUCA
20 Union Street Rockaway, New Jersey
REVISED 1986
TO SHOW CONDITIONS AS OF JANUARY, 2012

"I HEREBY CERTIFY THAT THIS MAP HAS BEEN REVISED UNDER MY DIRECT SUPERVISION, AND COMPLIES WITH THE LAWS OF THE STATE OF NEW JERSEY"

William A. Willadsen
WILLIAM A. WILLADSEN LICENSE NO. 32655

THIS TAX MAP SUPERSEDES THE TAX MAP APPROVED JANUARY 25, 1988

STATEMENT:
THE AREAS, BOUNDARIES AND DIMENSIONS SHOWN ON THIS TAX MAP ARE DERIVED FROM GROUND SURVEYS, AERIAL SURVEYS, AND RECORDED PLANS, MAPS, DEEDS, AND WILLS AND ARE TO BE USED FOR ASSESSMENT PURPOSES ONLY.

"I HEREBY CERTIFY THAT THIS MAP AND THE SURVEY HAS BEEN MADE UNDER MY IMMEDIATE SUPERVISION, AND COMPLIES WITH THE LAWS OF THE STATE OF NEW JERSEY."

Arthur M. De Luca
ARTHUR M. DE LUCA LICENSE NO. 11864

CO# 24GA27973300

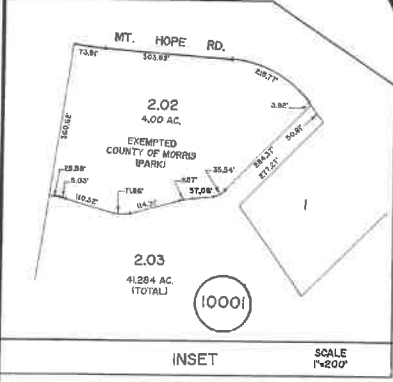
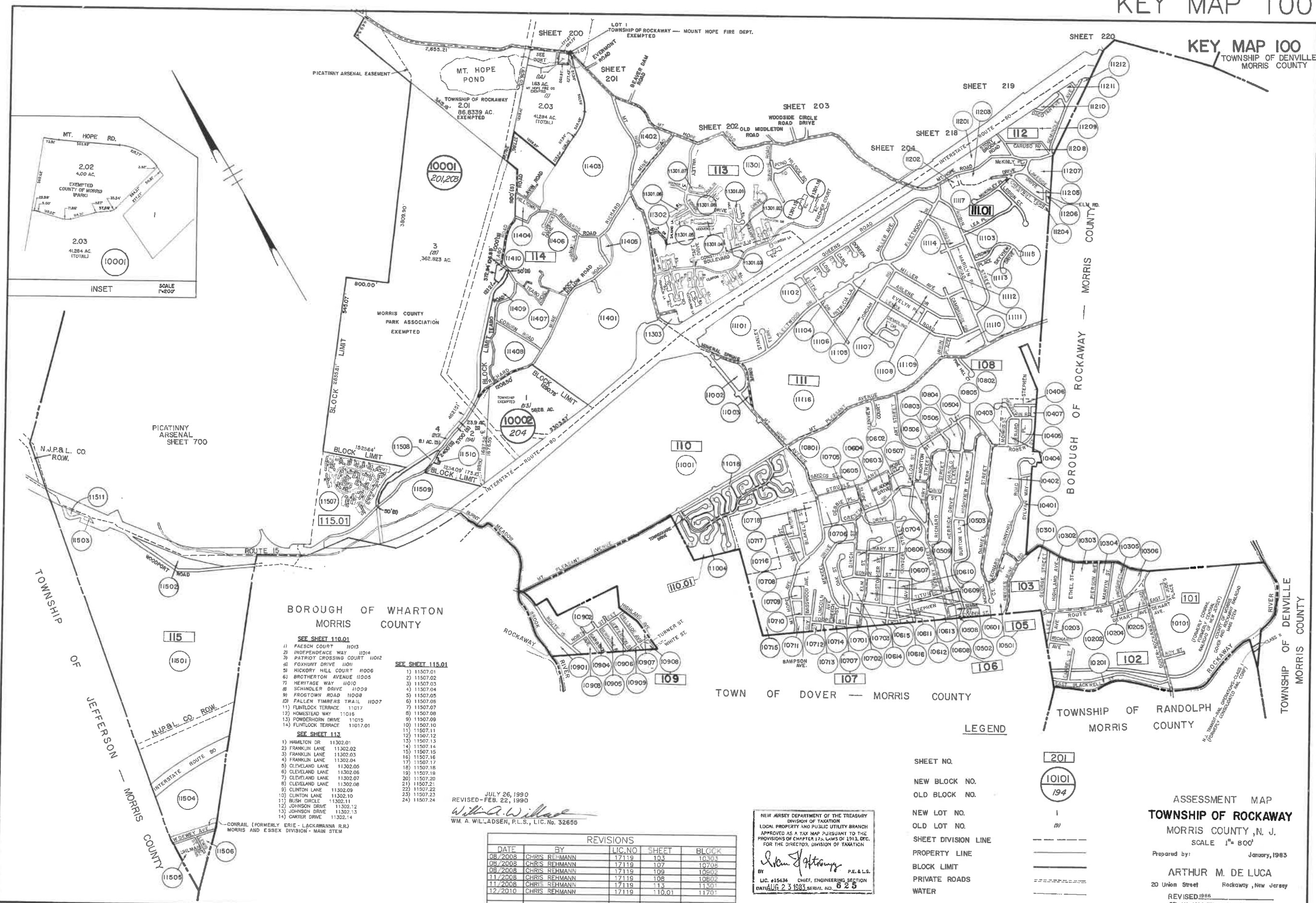
REV. JAN. 1988 W.P. AM 1 #12 ADP# 1 S

REV. FEB. 1988 RONALD J. KINNELON, L.S.

GENERAL KEY MAP

KEY MAP 100

KEY MAP 100
TOWNSHIP OF DENVILLE
MORRIS COUNTY



BOROUGH OF WHARTON MORRIS COUNTY

- SEE SHEET 110.01**
- 1) FAESCH COURT 11013
 - 2) INDEPENDENCE WAY 11014
 - 3) PATRIOT CROSSING COURT 11012
 - 4) FOXHUNT DRIVE 11011
 - 5) HICKORY HILL COURT 11006
 - 6) BROTHERTON AVENUE 11005
 - 7) HERITAGE WAY 11010
 - 8) SCHINDLER DRIVE 11009
 - 9) FROGTOWN ROAD 11008
 - 10) FALLEN TIMBERS TRAIL 11007
 - 11) FLINTLOCK TERRACE 11017
 - 12) HOMESTEAD WAY 11016
 - 13) POWDERHORN DRIVE 11015
 - 14) FLINTLOCK TERRACE 11017.01

- SEE SHEET 111**
- 1) HAMILTON DR 11302.01
 - 2) FRANKLIN LANE 11302.02
 - 3) FRANKLIN LANE 11302.03
 - 4) FRANKLIN LANE 11302.04
 - 5) CLEVELAND LANE 11302.05
 - 6) CLEVELAND LANE 11302.06
 - 7) CLEVELAND LANE 11302.07
 - 8) CLEVELAND LANE 11302.08
 - 9) CLINTON LANE 11302.09
 - 10) CLINTON LANE 11302.10
 - 11) BUSH CIRCLE 11302.11
 - 12) JOHNSON DRIVE 11302.12
 - 13) JOHNSON DRIVE 11302.13
 - 14) CARTER DRIVE 11302.14

SEE SHEET 115.01

- 1) 11507.01
- 2) 11507.02
- 3) 11507.03
- 4) 11507.04
- 5) 11507.05
- 6) 11507.06
- 7) 11507.07
- 8) 11507.08
- 9) 11507.09
- 10) 11507.10
- 11) 11507.11
- 12) 11507.12
- 13) 11507.13
- 14) 11507.14
- 15) 11507.15
- 16) 11507.16
- 17) 11507.17
- 18) 11507.18
- 19) 11507.19
- 20) 11507.20
- 21) 11507.21
- 22) 11507.22
- 23) 11507.23
- 24) 11507.24

JULY 26, 1990
REVISED - FEB. 22, 1990
Wm. A. Willase
WM. A. WILLADSEN, P.L.S., LIC. NO. 32655

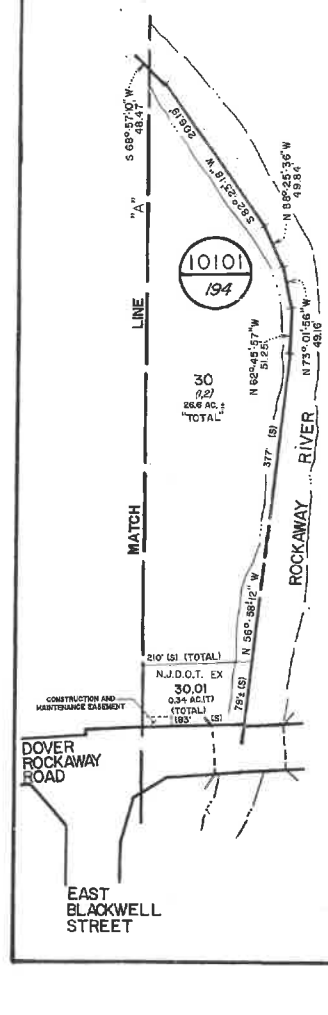
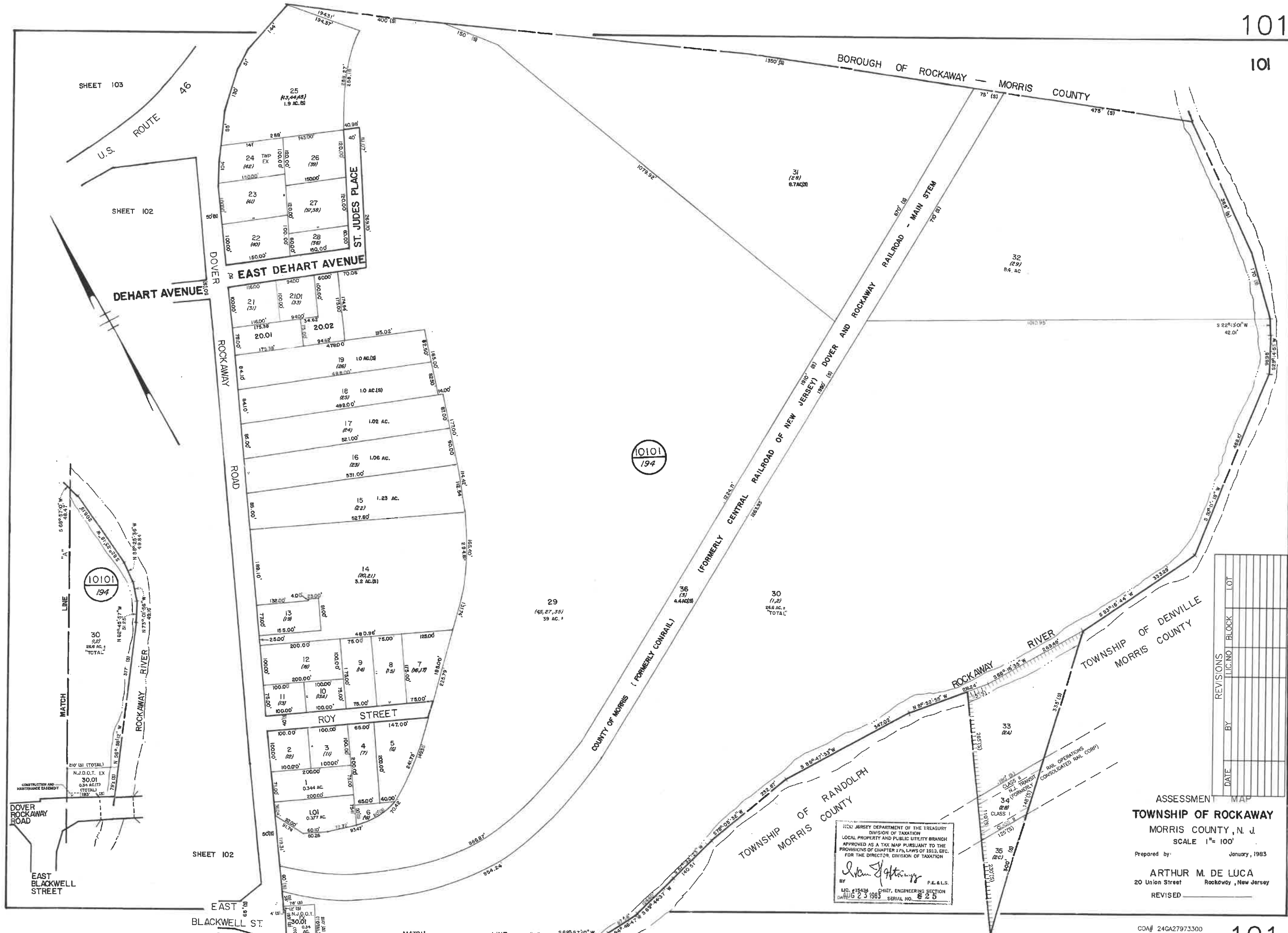
DATE	BY	LIC. NO.	SHEET	BLOCK
08/2008	CHRIS REHMANN	17119	103	10301
08/2008	CHRIS REHMANN	17119	107	10702
08/2008	CHRIS REHMANN	17119	109	10902
11/2008	CHRIS REHMANN	17119	108	10802
11/2008	CHRIS REHMANN	17119	113	11301
12/2010	CHRIS REHMANN	17119	110.01	11701

NEW JERSEY DEPARTMENT OF THE TREASURY
DIVISION OF TAXATION
LOCAL PROPERTY AND PUBLIC UTILITY BRANCH
APPROVED AS A TAX MAP PURSUANT TO THE
PROVISIONS OF CHAPTER 172, LAWS OF 1913, ETC.
FOR THE DIRECTOR, DIVISION OF TAXATION

William J. Hoffmann
P.E. & L.S.
LIC. #15434 CHIEF, ENGINEERING SECTION
DATE: 02/23/1993 SERIAL NO. 625

- LEGEND**
- SHEET NO. [Symbol]
 - NEW BLOCK NO. [Symbol]
 - OLD BLOCK NO. [Symbol]
 - NEW LOT NO. [Symbol]
 - OLD LOT NO. [Symbol]
 - SHEET DIVISION LINE [Symbol]
 - PROPERTY LINE [Symbol]
 - BLOCK LIMIT [Symbol]
 - PRIVATE ROADS [Symbol]
 - WATER [Symbol]

ASSESSMENT MAP
TOWNSHIP OF ROCKAWAY
MORRIS COUNTY, N. J.
SCALE 1" = 800'
Prepared by: January, 1985
ARTHUR M. DE LUCA
20 Union Street Rockaway, New Jersey
REVISED 1986
REV. J.M. 1996 WILLIAM A. WILLADSEN, P.L.S.
REV. APRIL 1989 RONALD J. MCKINNON, L.S.
REV. FEB. 1988 RONALD J. MCKINNON, L.S.

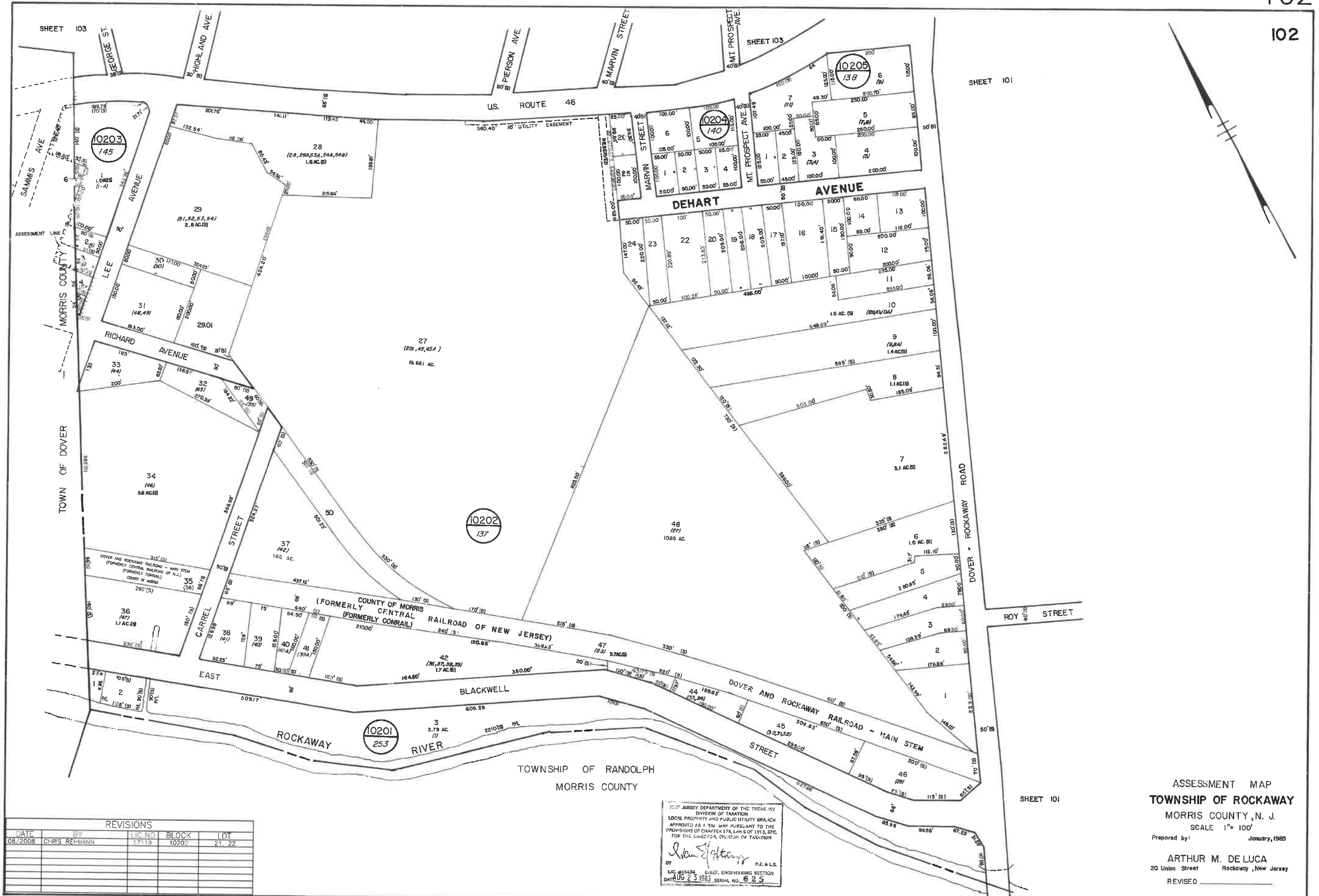


DATE	BY	REVISIONS	LIC. NO.	BLOCK	LOT

NEW JERSEY DEPARTMENT OF THE TREASURY
 DIVISION OF TAXATION
 LOCAL PROPERTY AND PUBLIC UTILITY BRANCH
 APPROVED AS A TAX MAP PURSUANT TO THE
 PROVISIONS OF CHAPTER 175, LAWS OF 1913, ETC.
 FOR THE DIRECTOR, DIVISION OF TAXATION

Arthur M. De Luca
 BY P.E. & L.S.
 LIC. #15434 CHIEF, ENGINEERING SECTION
 AUG 23 1983 SERIAL NO. 25

ASSESSMENT MAP
TOWNSHIP OF ROCKAWAY
 MORRIS COUNTY, N. J.
 SCALE 1" = 100'
 Prepared by: January, 1983
ARTHUR M. DE LUCA
 20 Union Street
 Rockaway, New Jersey
 REVISED

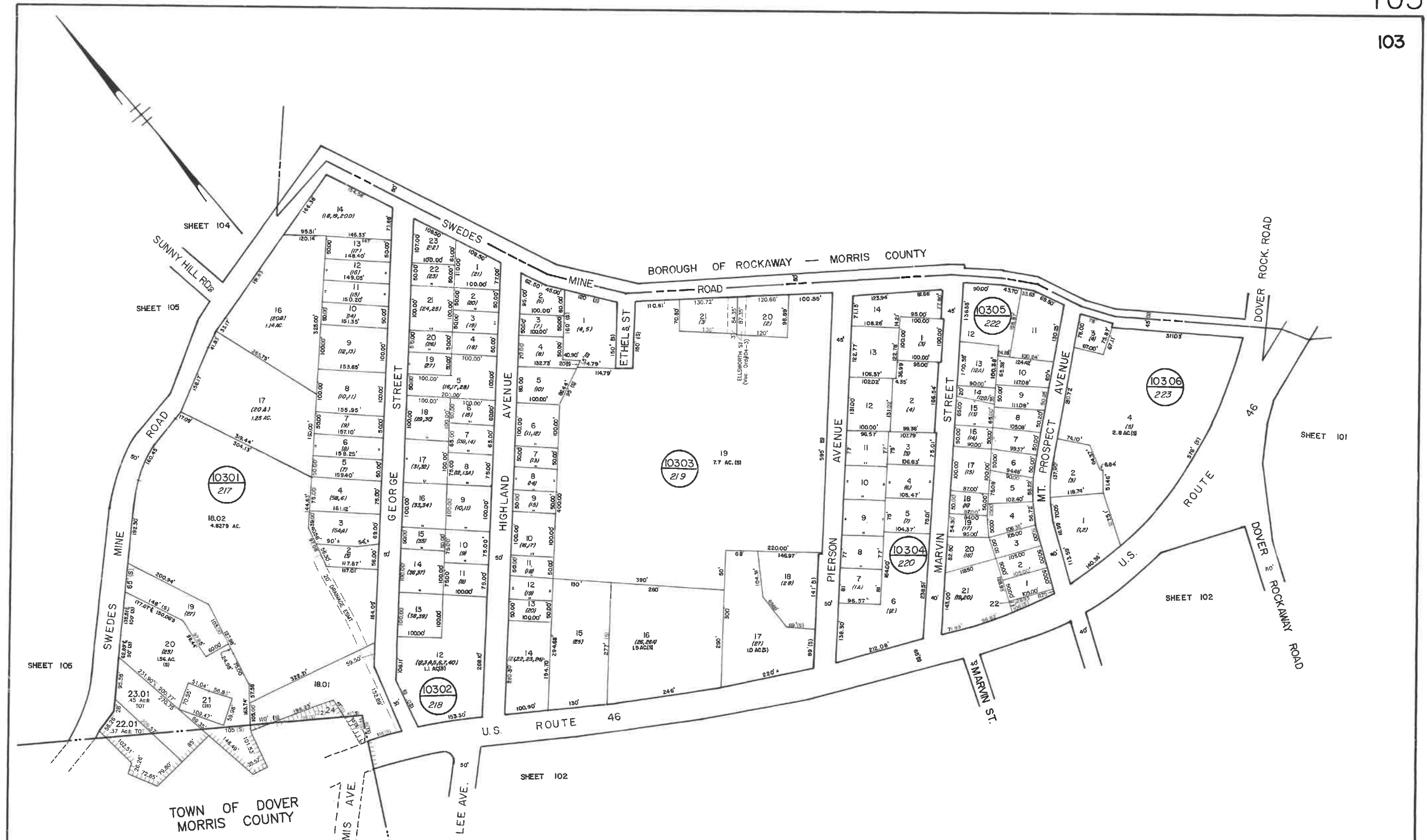


REVISIONS				
DATE	BY	LIC NO	BLOCK	LOT
08/2008	CHRIS REHMANN	17119	10202	21, 22

NEW JERSEY DEPARTMENT OF THE TREASURY
 DIVISION OF TAXATION
 LOCAL PROPERTY AND PUBLIC UTILITY BRANCH
 APPROVED AS A TAX MAP PURSUANT TO THE
 PROVISIONS OF CHAPTER 375, LAWS OF 1913, ETC.
 FOR THE DIRECTOR, DIVISION OF TAXATION

Arthur M. De Luca
 BY: P.E. & L.S.
 LIC. 245436, CIVIL ENGINEERING SECTION
 DATE: 08/23/08, SERIAL NO. 625

ASSESSMENT MAP
TOWNSHIP OF ROCKAWAY
 MORRIS COUNTY, N. J.
 SCALE 1" = 100'
 Prepared by: January, 1983
ARTHUR M. DE LUCA
 20 Union Street
 Rockaway, New Jersey
 REVISED _____



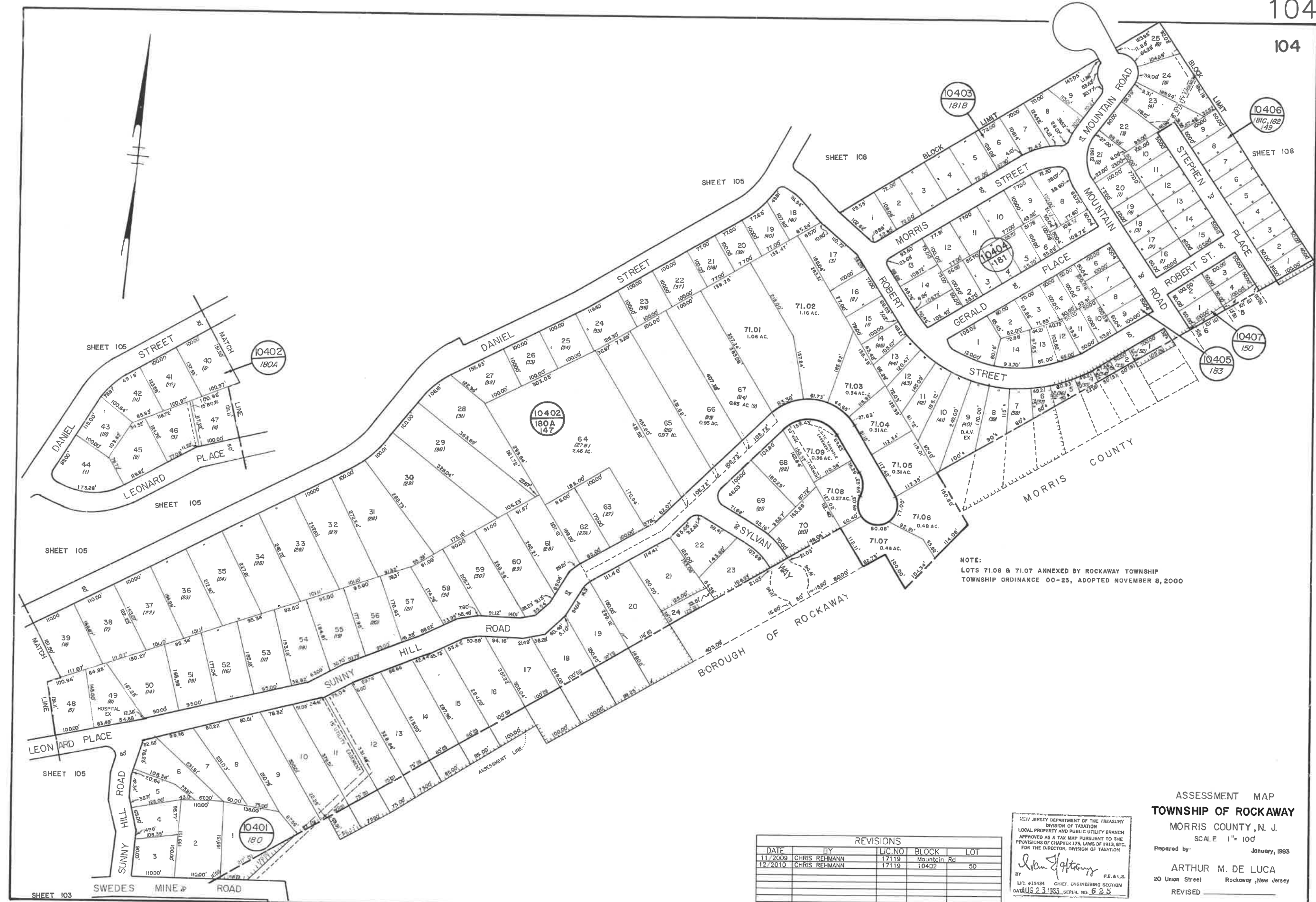
REVISIONS				
DATE	BY	LIC. NO.	BLOCK	LOT
08/2008	CHRIS REHMANN	17119	10303	20, 21
12/2010	CHRIS REHMANN	17119	10301	22, 23
01/2012	CHARLES A. ATKINSON	33994	10301	22.01, 23.01
01/2012	CHARLES A. ATKINSON	33994	10301	18.01-18.02

NEW JERSEY DEPARTMENT OF THE TREASURY
 DIVISION OF TAXATION
 LOCAL PROPERTY AND PUBLIC UTILITY BRANCH
 APPROVED AS A TAX MAP PURSUANT TO THE
 PROVISIONS OF CHAPTER 175, LAWS OF 1913, ETC.
 FOR THE DIRECTOR, DIVISION OF TAXATION

William A. Willardsen
 BY: P.E. & L.S.
 LIC. #15434 CHIEF, ENGINEERING SECTION
 DATE: 2/3/03 SERIAL NO. 625

ASSESSMENT MAP
TOWNSHIP OF ROCKAWAY
 MORRIS COUNTY, N. J.
 SCALE 1" = 100'
 Prepared by: **January, 1983**

ARTHUR M. DE LUCA
 20 Union Street Rockaway, New Jersey
 REVISED FEB. 1993 WILLIAM A. WILLARDSEN, L.S.



NOTE:
 LOTS 71.06 & 71.07 ANNEXED BY ROCKAWAY TOWNSHIP
 TOWNSHIP ORDINANCE 00-23, ADOPTED NOVEMBER 8, 2000

REVISIONS				
DATE	BY	LIC. NO.	BLOCK	LOT
11/2009	CHRIS REHMANN	17119	Mountain Rd	
12/2010	CHRIS REHMANN	17119	10402	50

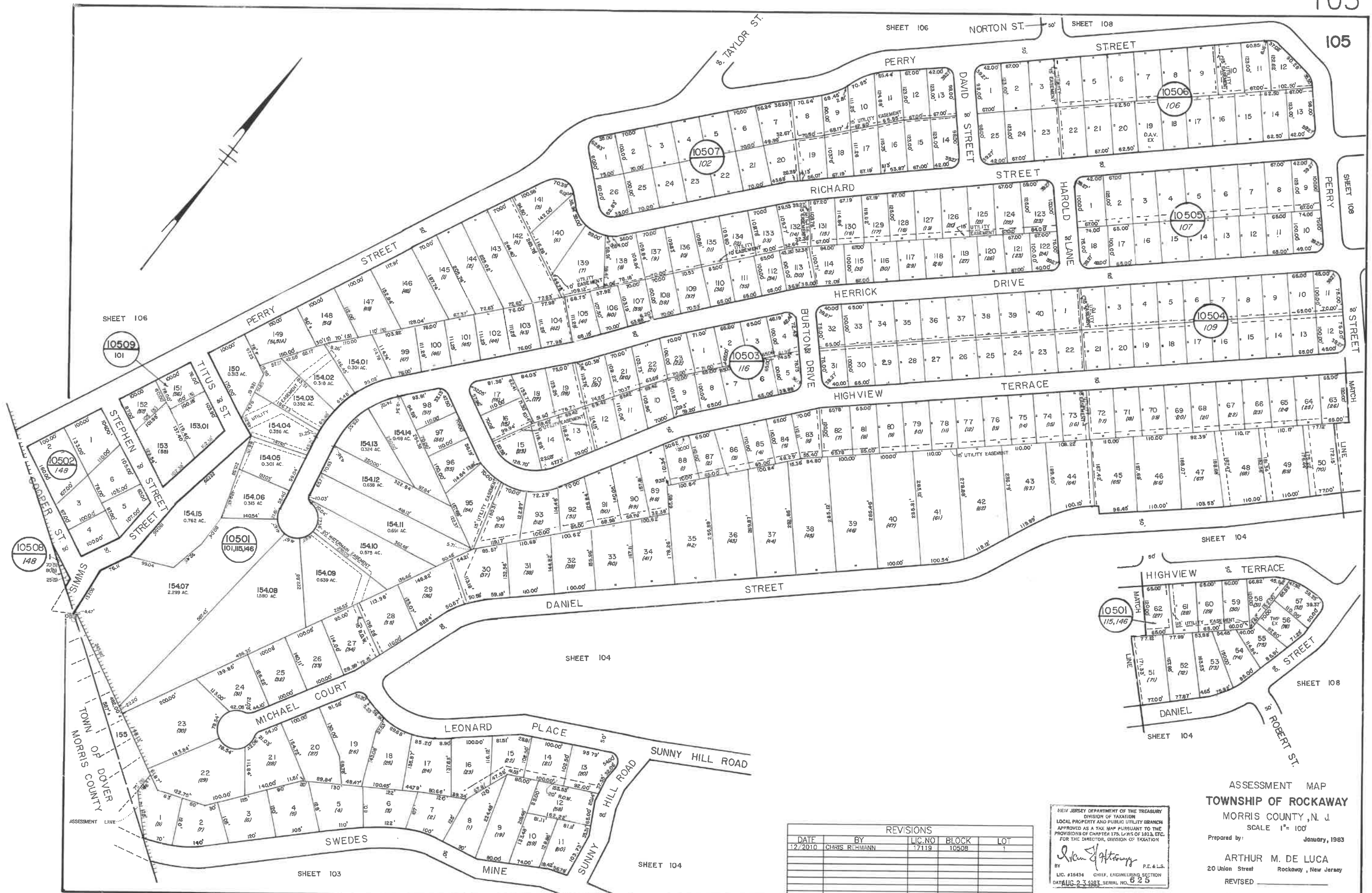
NEW JERSEY DEPARTMENT OF THE TREASURY
 DIVISION OF TAXATION
 LOCAL PROPERTY AND PUBLIC UTILITY BRANCH
 APPROVED AS A TAX MAP PURSUANT TO THE
 PROVISIONS OF CHAPTER 175, LAWS OF 1913, ETC.
 FOR THE DIRECTOR, DIVISION OF TAXATION

Alan J. Hartung
 BY: P.E. & L.S.
 LIC. #15434 CHIEF ENGINEERING SECTION
 DATE AUG 23 1983 SERIAL NO. 625

ASSESSMENT MAP
TOWNSHIP OF ROCKAWAY
 MORRIS COUNTY, N. J.
 SCALE 1" = 100'

Prepared by: **ARTHUR M. DE LUCA**
 20 Union Street
 Rockaway, New Jersey

REvised: _____



SHEET 106

SHEET 106

SHEET 108

SHEET 104

SHEET 108

SHEET 104

SHEET 103

SHEET 104

ASSESSMENT MAP
 TOWNSHIP OF ROCKAWAY
 MORRIS COUNTY, N. J.
 SCALE 1" = 100'

Prepared by: January, 1983

ARTHUR M. DE LUCA
 20 Union Street
 Rockaway, New Jersey
 REVISED

REV. JAN. 1986 WILLIAM A. WILLADSEN, L.S.

COA# 24GA2793300

REVISIONS				
DATE	BY	LIC. NO.	BLOCK	LOT
12/2010	CHRIS R. HAHMANN	17119	10508	T

NEW JERSEY DEPARTMENT OF THE TREASURY
 DIVISION OF TAXATION
 LOCAL PROPERTY AND PUBLIC UTILITY BRANCH
 APPROVED AS A TAX MAP PURSUANT TO THE
 PROVISIONS OF CHAPTER 175, L.A.S. OF 1973, ETC.
 FOR THE DIRECTOR, DIVISION OF TAXATION

Arthur M. De Luca
 P.E. & L.S.
 LIC. #15434
 CIVIL ENGINEERING SECTION
 AUG 23 1983 SERIAL NO. 625



REVISIONS				
DATE	BY	L.C. NO.	BLOCK	LOT
08/5008	CHRIS REHMANN	17119	10603	9 10
01/2012	CHARLES A. ATKINSON	33994	10601	40, R.O.W.

NEW JERSEY DEPARTMENT OF THE TREASURY
 DIVISION OF TAXATION
 LOCAL PROPERTY AND PUBLIC UTILITY BRANCH
 APPROVED AS A TAX MAP PURSUANT TO THE
 PROVISIONS OF CHAPTER 175, LAWS OF 1913, ETC.
 FOR THE DIRECTOR, DIVISION OF TAXATION

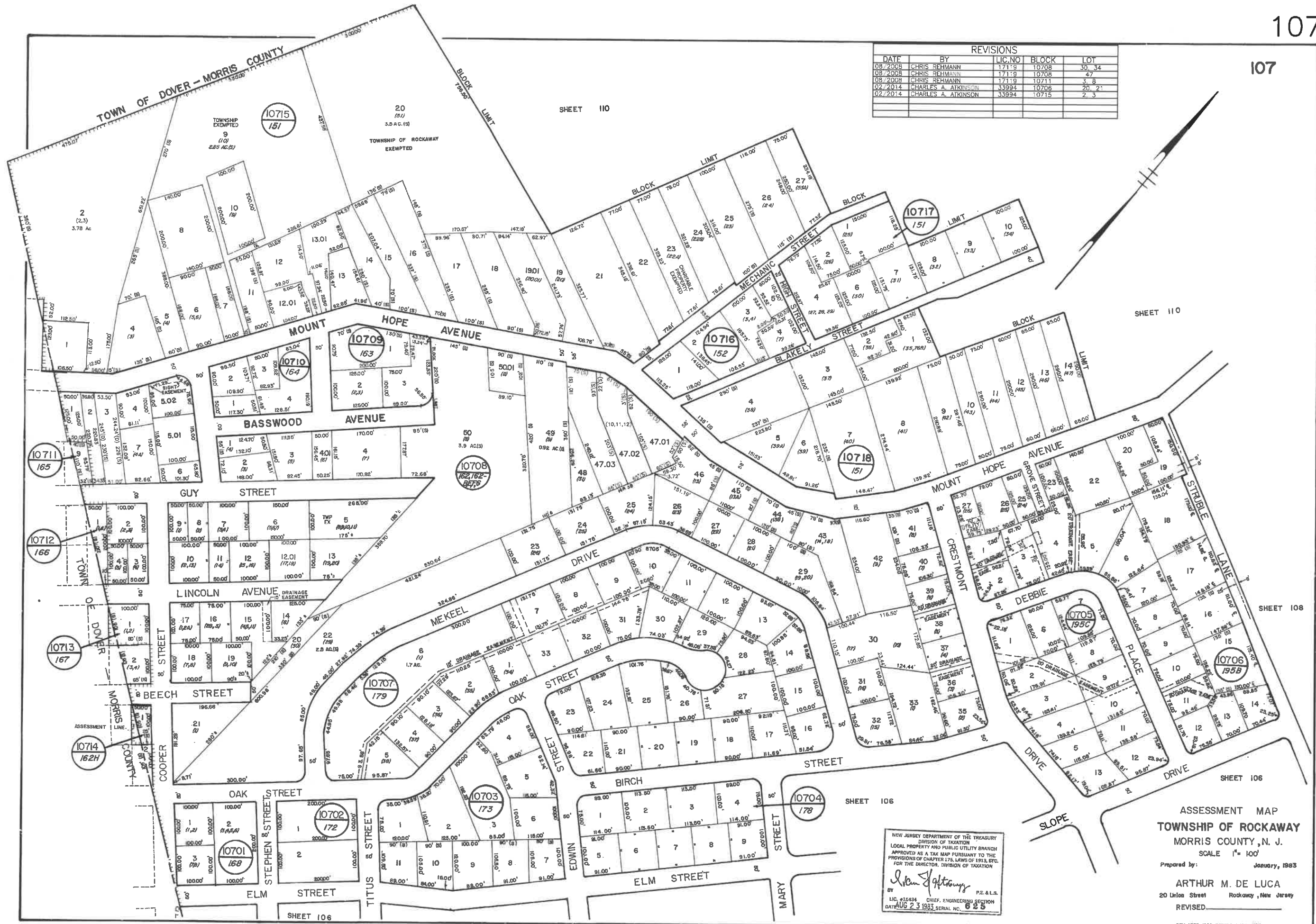
Arthur M. De Luca
 P.E. & L.S.
 L.C. #13434 CHIEF, ENGINEERING SECTION
 DATA# 2 3 1983, SERIAL NO. 6 2 5

ASSESSMENT MAP
 TOWNSHIP OF ROCKAWAY
 MORRIS COUNTY, N. J.
 SCALE 1" = 100'

Prepared by: January, 1983

ARTHUR M. DE LUCA
 20 Union Street Rockaway, New Jersey
 REVISED _____

REVISIONS				
DATE	BY	LIC. NO	BLOCK	LOT
08/2008	CHRIS REHMANN	171-9	10708	30, 34
08/2008	CHRIS REHMANN	171-9	10708	4, 7
08/2008	CHRIS REHMANN	171-9	10711	3, 8
02/2014	CHARLES A. ATKINSON	33994	10706	20, 21
02/2014	CHARLES A. ATKINSON	33994	10715	2, 3

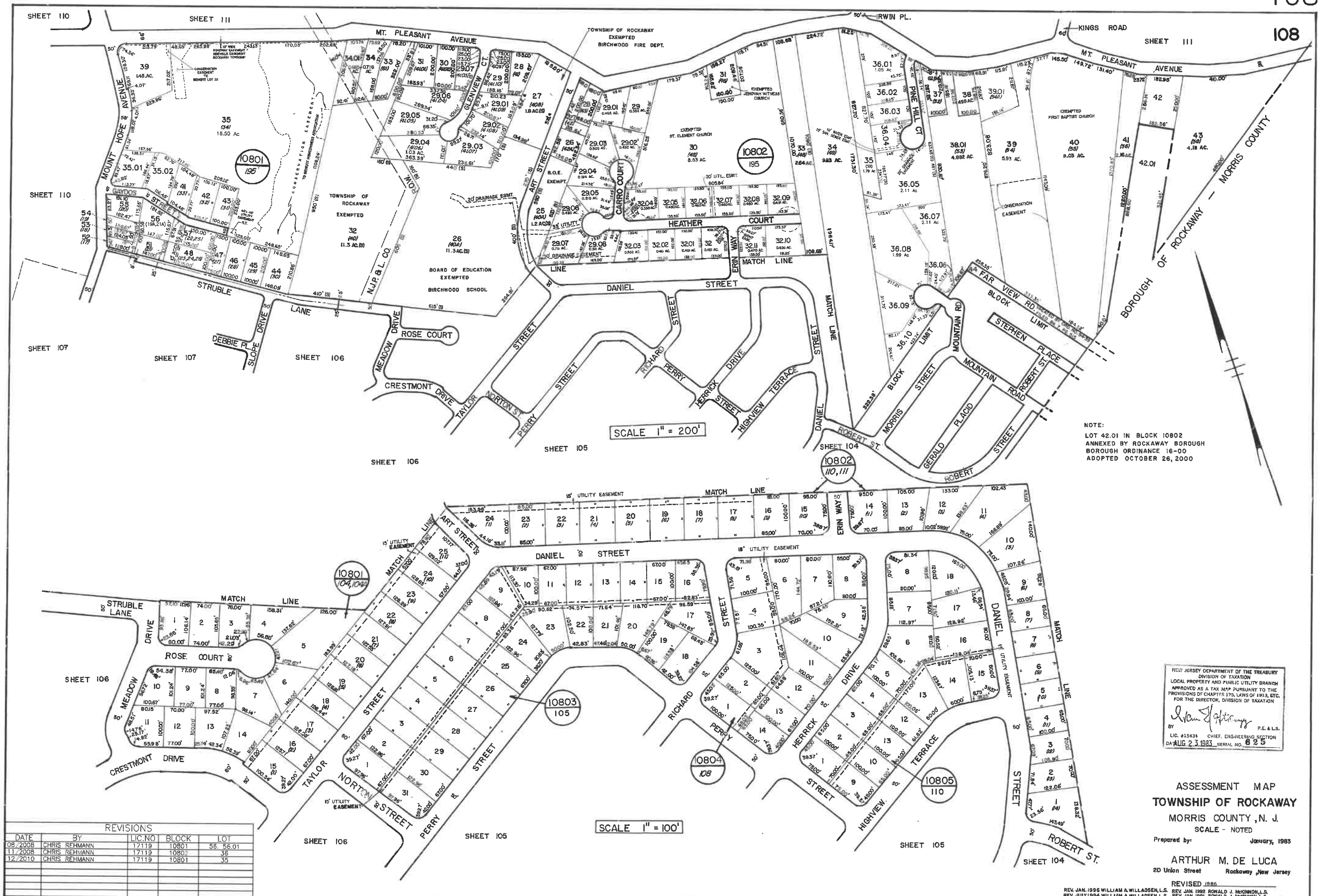


NEW JERSEY DEPARTMENT OF THE TREASURY
 DIVISION OF TAXATION
 LOCAL PROPERTY AND PUBLIC UTILITY BRANCH
 APPROVED AS A TAX MAP PURSUANT TO THE
 PROVISIONS OF CHAPTER 176, LAWS OF 1913, ETC.
 FOR THE DIRECTOR, DIVISION OF TAXATION

Arthur M. De Luca
 P.E. & L.S.
 LIC. #15434 CHIEF, ENGINEERING SECTION
 DATE AUG 23 1993 SERIAL NO. 625

ASSESSMENT MAP
 TOWNSHIP OF ROCKAWAY
 MORRIS COUNTY, N. J.
 SCALE 1" = 100'

Prepared by:
 ARTHUR M. DE LUCA
 20 Union Street Rockaway, New Jersey
 REVISED _____



NOTE:
 LOT 42.01 IN BLOCK 10802
 ANNEXED BY ROCKAWAY BOROUGH
 BOROUGH ORDINANCE 16-00
 ADOPTED OCTOBER 26, 2000

NEW JERSEY DEPARTMENT OF THE TREASURY
 DIVISION OF TAXATION
 LOCAL PROPERTY AND PUBLIC UTILITY BRANCH
 APPROVED AS A TAX MAP PURSUANT TO THE
 PROVISIONS OF CHAPTER 175, LAWS OF 1913, ETC.
 FOR THE DIRECTOR, DIVISION OF TAXATION
John J. Gifford
 P.E. & L.S.
 LIC. #15434 CHIEF ENGINEERING SECTION
 DA AUG 23 1985 SERIAL NO. 825

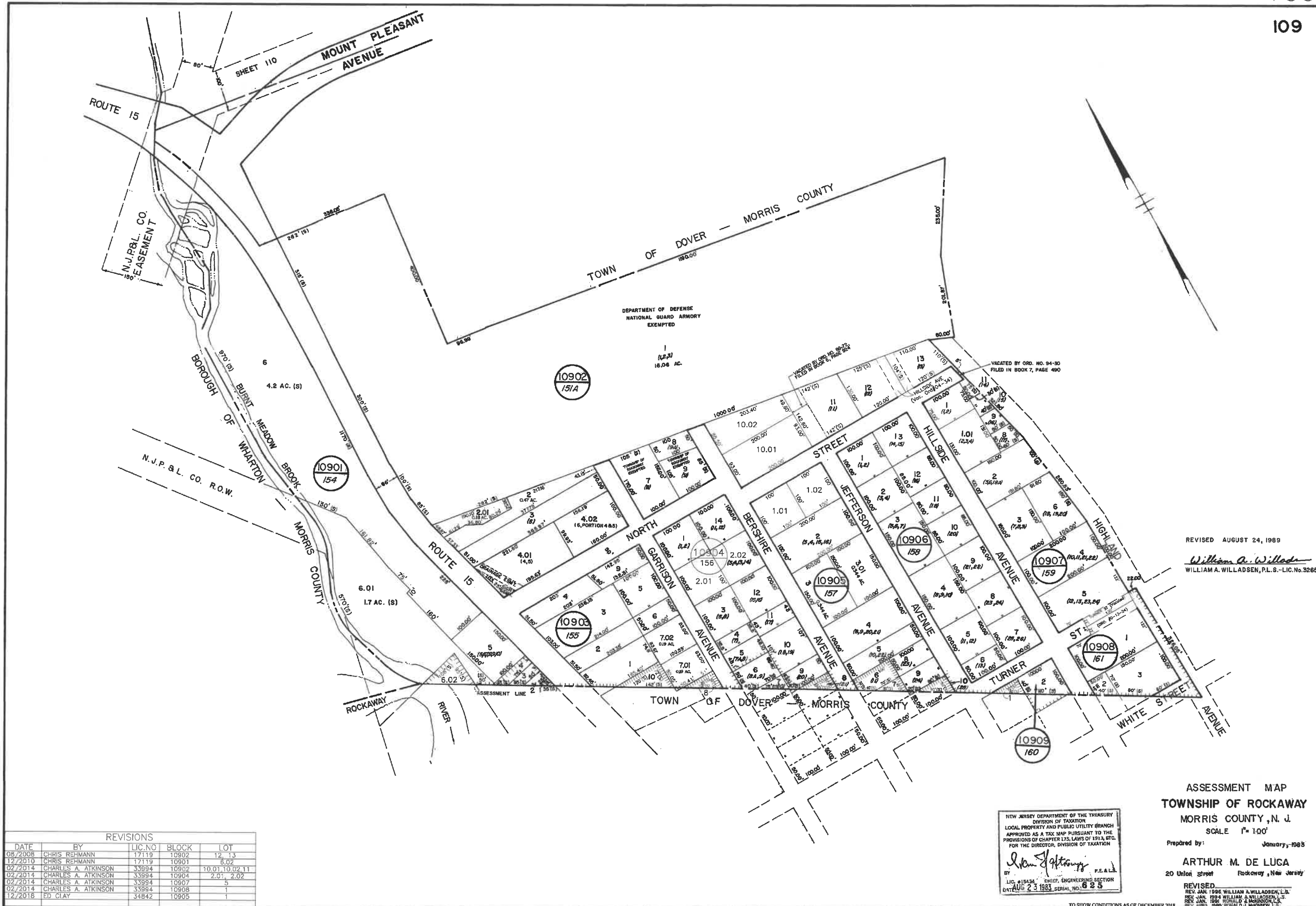
ASSESSMENT MAP
 TOWNSHIP OF ROCKAWAY
 MORRIS COUNTY, N. J.
 SCALE - NOTED
 Prepared by: January, 1985
 ARTHUR M. DE LUCA
 20 Union Street Rockaway, New Jersey

REVISIONS

DATE	BY	LIC. NO.	BLOCK	LOT
08/2008	CHRIS REHMANN	17119	10801	56, 56.01
11/2008	CHRIS REHMANN	17119	10801	35
12/2010	CHRIS REHMANN	17119	10801	35

REVISED 1985
 REV. JAN. 1996 WILLIAM A. WILLADSEN, L.S. REV. JAN. 1992 RONALD J. MCKINNON, L.S.
 REV. JULY 1994 WILLIAM A. WILLADSEN, L.S. REV. JAN. 1991 RONALD J. MCKINNON, L.S.
 REV. FEB. 1998 WILLIAM A. WILLADSEN, L.S. REV. FEB. 1998 RONALD J. MCKINNON, L.S.

COA# 24GA27973300



REVISED AUGUST 24, 1989
William A. Willadsen
 WILLIAM A. WILLADSEN, P.L.S. - LIC. No. 32655

REVISIONS				
DATE	BY	LIC. NO.	BLOCK	LOT
08/2008	CHRIS REHMANN	17119	10902	12, 13
12/2010	CHRIS REHMANN	17119	10901	6, 02
02/2014	CHARLES A. ATKINSON	33994	10902	10, 01, 10, 02, 11
02/2014	CHARLES A. ATKINSON	33994	10904	2, 01, 2, 02
02/2014	CHARLES A. ATKINSON	33994	10907	5
02/2014	CHARLES A. ATKINSON	33994	10908	1
12/2018	ED CLAY	34842	10905	1

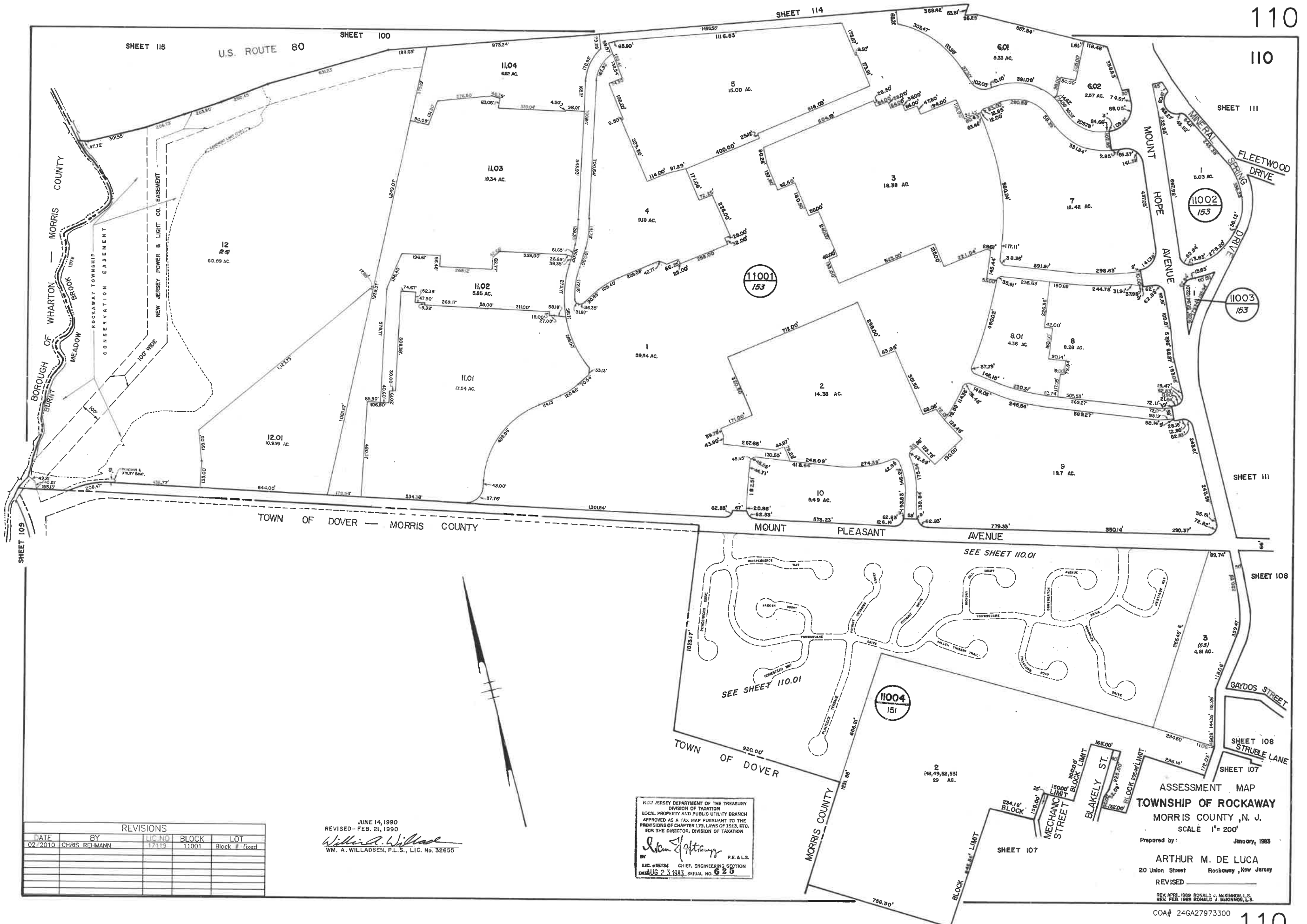
NEW JERSEY DEPARTMENT OF THE TREASURY
 DIVISION OF TAXATION
 LOCAL PROPERTY AND PUBLIC UTILITY BRANCH
 APPROVED AS A TAX MAP PURSUANT TO THE
 PROVISIONS OF CHAPTER 175, LAWS OF 1913, ETC.
 FOR THE DIRECTOR, DIVISION OF TAXATION

Arthur M. De Luca
 P.E. & L.S.
 LIC. #18434 CHIEF, ENGINEERING SECTION
 DATE: 2/3/1993 SERIAL NO. 825

ASSESSMENT MAP
 TOWNSHIP OF ROCKAWAY
 MORRIS COUNTY, N. J.
 SCALE 1" = 100'
 Prepared by: January, 1989
 ARTHUR M. DE LUCA
 20 Union Street Rockaway, New Jersey

REVISED
 REV. JAN. 1986 WILLIAM A. WILLADSEN, L.S.
 REV. JAN. 1984 WILLIAM A. WILLADSEN, L.S.
 REV. JAN. 1981 RONALD J. MCKINNON, L.S.
 REV. APRIL 1989 MICHAEL J. MCKINNON, L.S.

TO SHOW CONDITIONS AS OF DECEMBER 2018
 COA# 24GA2793300



REVISIONS				
DATE	BY	LIC NO	BLOCK	LOT
02/2010	CHRIS REHMANN	17119	11001	Block # fixed

JUNE 14, 1990
 REVISED - FEB. 21, 1990
William A. Willadsen
 WM. A. WILLADSEN, P.L.S., LIC. No. 32655

NEW JERSEY DEPARTMENT OF THE TREASURY
 DIVISION OF TAXATION
 LOCAL PROPERTY AND PUBLIC UTILITY BRANCH
 APPROVED AS A TAX MAP PURSUANT TO THE
 PROVISIONS OF CHAPTER 175, LAWS OF 1913, ETC.
 FOR THE DIRECTOR, DIVISION OF TAXATION
William A. Willadsen
 P.E. & L.S.
 LIC. #35434 CHIEF, ENGINEERING SECTION
 DIVISION 2.3 1983 SERIAL NO. 625

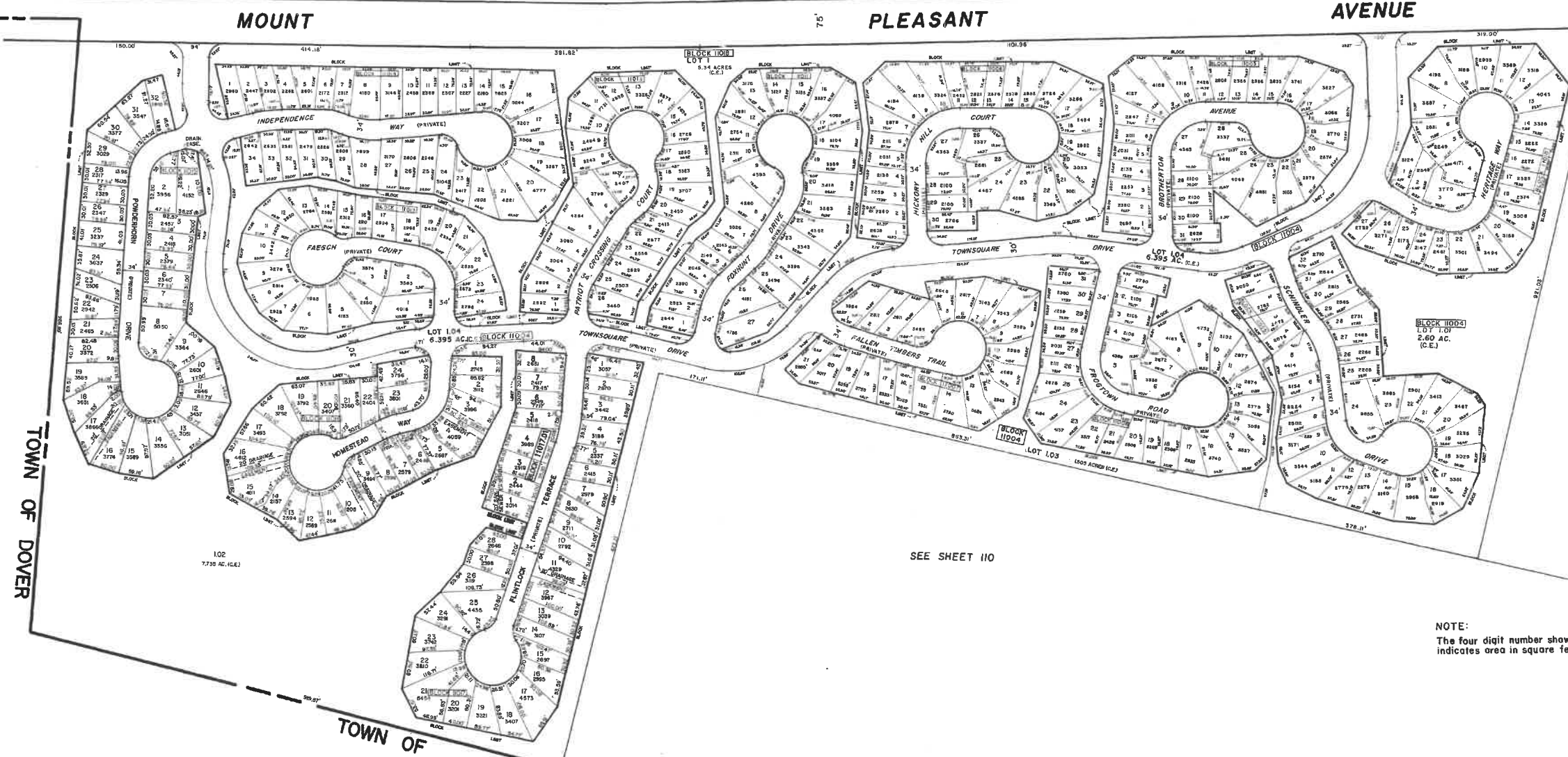
ASSESSMENT MAP
 TOWNSHIP OF ROCKAWAY
 MORRIS COUNTY, N. J.
 SCALE 1" = 200'

Prepared by: Arthur M. De Luca
 January, 1985

ARTHUR M. DE LUCA
 20 Union Street Rockaway, New Jersey
 REVISED

REV. APRIL 1988 RONALD J. McGINNON, L.S.
 REV. FEB 1989 RONALD J. McGINNON, L.S.
 COA# 24GA27973300

SEE SHEET 110



SEE SHEET 110

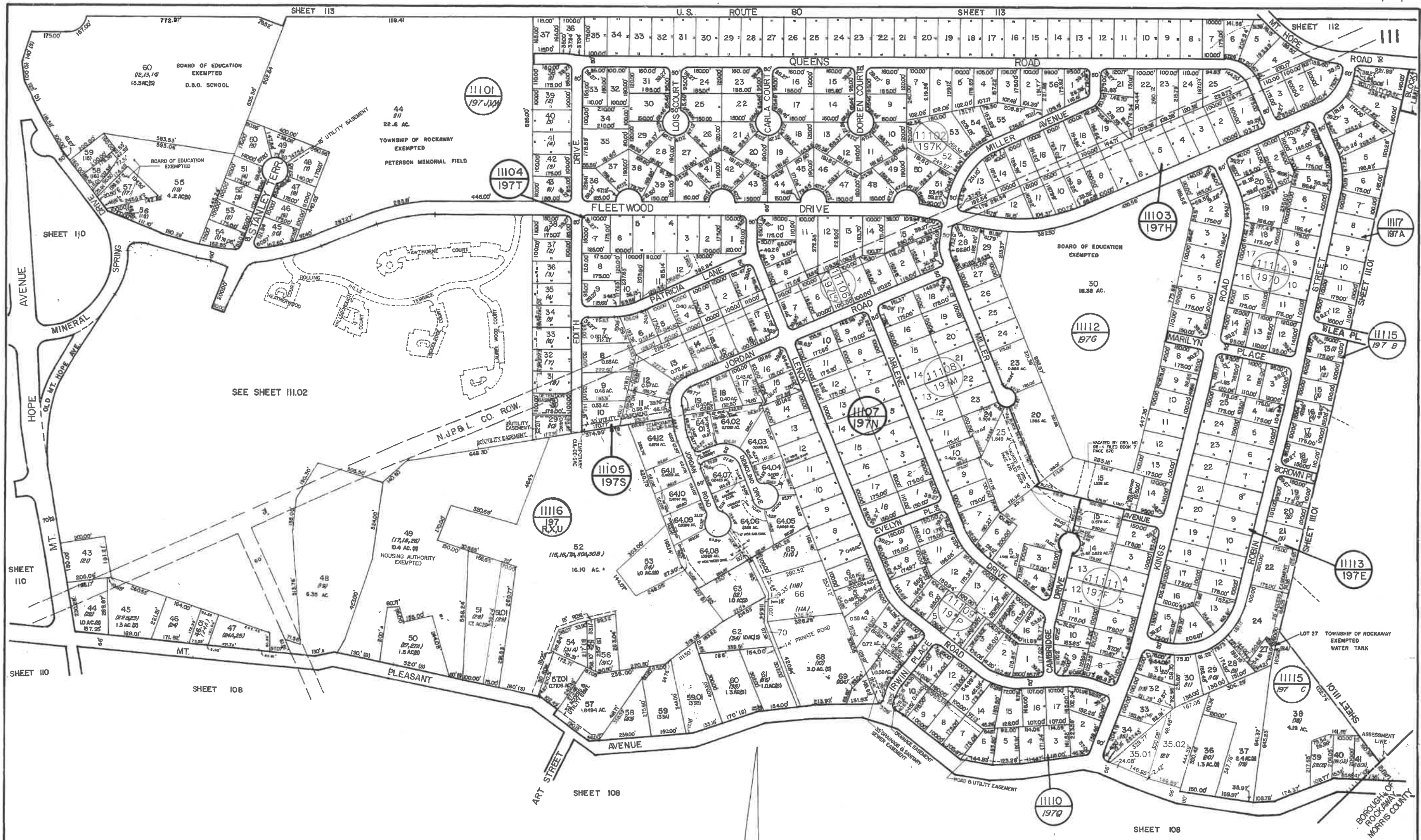
SEE SHEET 110

NOTE:
The four digit number shown on the lots indicates area in square feet.

REVISIONS				
DATE	BY	LIC. NO.	BLOCK	LOT
12/2010	CHRIS REHMANN	17119	11701	New blk 11701.01

TAX MAP
TOWNSHIP OF ROCKAWAY
 MORRIS COUNTY, NEW JERSEY
 SCALE: 1"=100'
 JANUARY 10, 1990

William A. Willadsen
WM. A. WILLADSEN, P.L.S. No. 32655
 ROCKAWAY TOWNSHIP ENGINEERING DEPARTMENT
 65 MOUNT HOPE ROAD, ROCKAWAY, N.J. 07866 (201)627-7200



REVISIONS				
DATE	BY	LIC. NO.	BLOCK	LOT
12/2010	CHRIS REHMANN	17119	11116	70
12/2018	ED CLAY	34842	11115	35
12/2018	ED CLAY	34842	11116	66-67

REV. FEB. 1993
 REVISED SEPT. 25, 1999
William A. Willard
 WM. A. WILLADSEN, P.L.S. - N.J. LIC. NO. 32655

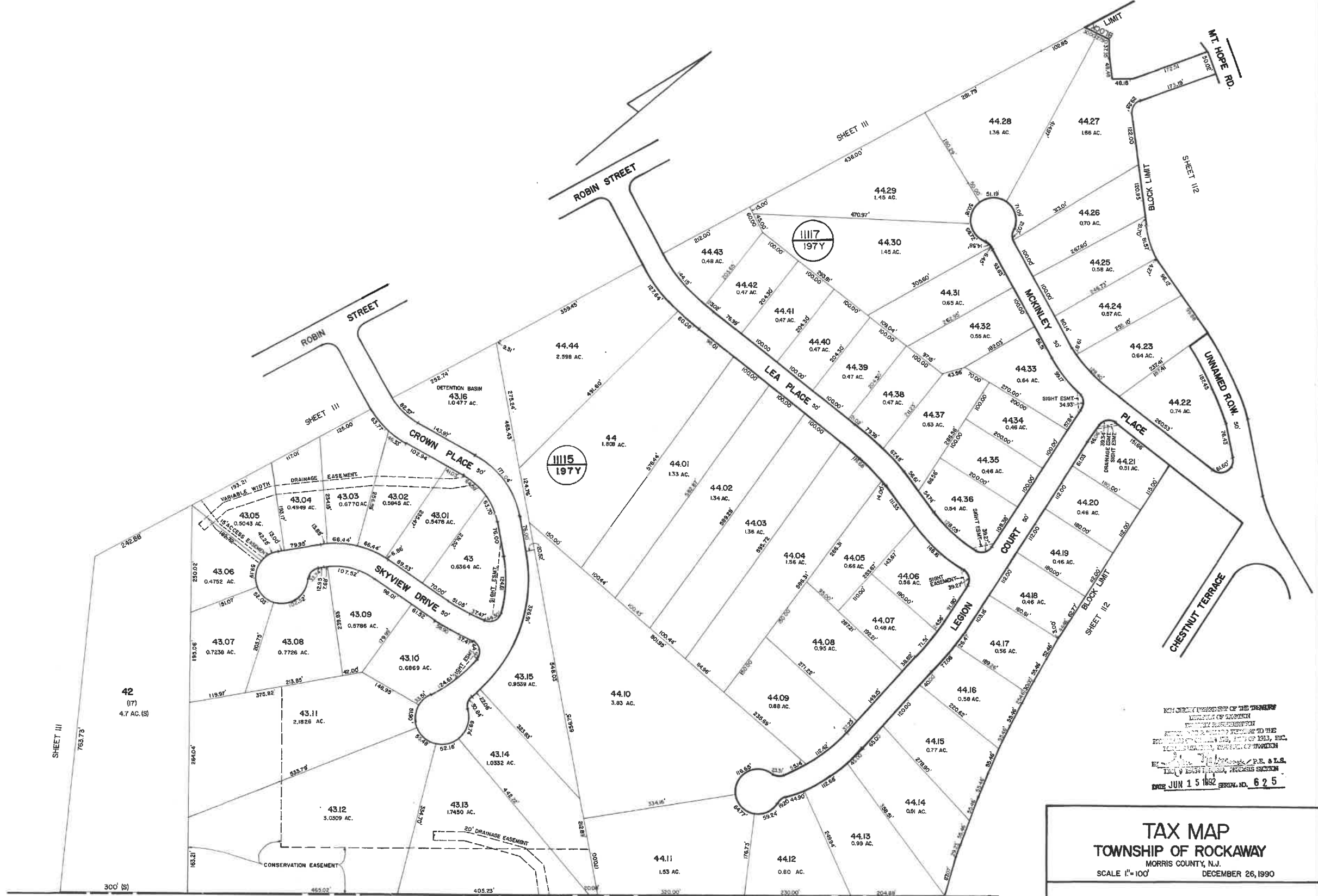
NEW JERSEY DEPARTMENT OF THE TREASURY
 DIVISION OF TAXATION
 LOCAL PROPERTY AND PUBLIC UTILITY BRANCH
 APPROVED AS A TAX MAP PURSUANT TO THE
 PROVISIONS OF CHAPTER 175, LAWS OF 1913, ETC.
 FOR THE DIRECTOR, DIVISION OF TAXATION
John J. Anthony
 BY: J.C. #15434 CHIEF, ENGINEERING SECTION
 DATE AUG 23 1983 SERIAL NO. 625

ASSESSMENT MAP
TOWNSHIP OF ROCKAWAY
 MORRIS COUNTY, N. J.
 SCALE 1" = 200'

Prepared by: January, 1983
ARTHUR M. DE LUCA
 20 Union Street Rockaway, New Jersey

REVISED 1996
 REV. JAN. 1996 RONALD J. MCKINNON, L.S.
 REV. APR. 1999 RONALD J. MCKINNON, L.S.
 REV. FEB. 1998 RONALD J. MCKINNON, L.S.

TO SHOW CONDITIONS AS OF DECEMBER 2011 REV. JAN. 1996 WILLIAM A. WILLADSEN, P.L.S.

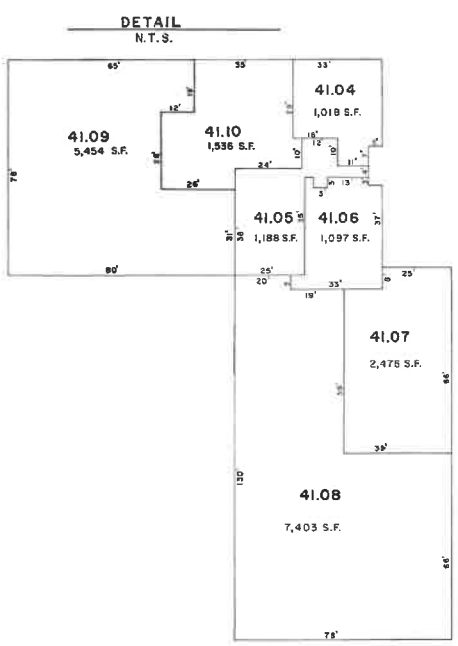
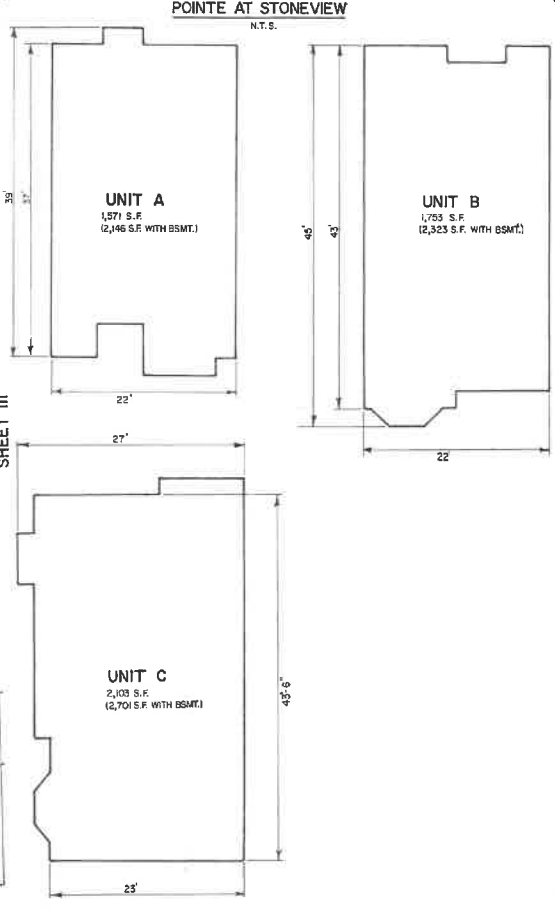
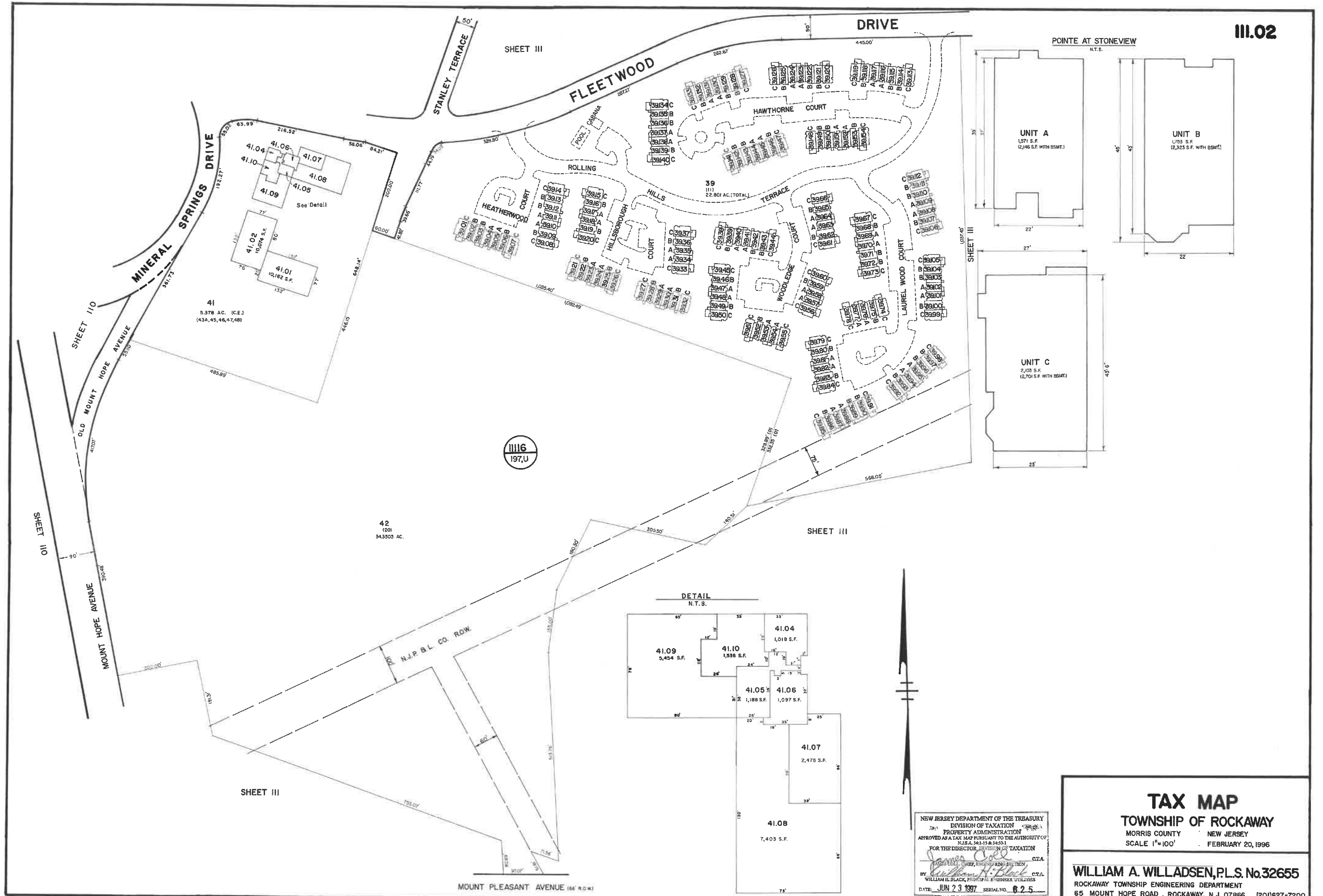


NEW JERSEY DEPARTMENT OF TREASURY
 DIVISION OF TAXATION
 COUNTY OF MORRIS
 TOWNSHIP OF ROCKAWAY
 MORRIS COUNTY, N.J.
 ENGINEER
 JUN 15 1992
 SERIAL NO. 625

TAX MAP
TOWNSHIP OF ROCKAWAY
 MORRIS COUNTY, N.J.
 SCALE 1" = 100'
 DECEMBER 26, 1990

RONALD J. MCKINNON, L.S. NO. 14933
 ROCKAWAY TOWNSHIP ENGINEERING DEPARTMENT
 65 MOUNT HOPE ROAD, ROCKAWAY, N.J. 07866 (201) 627-7200

BOROUGH OF ROCKAWAY



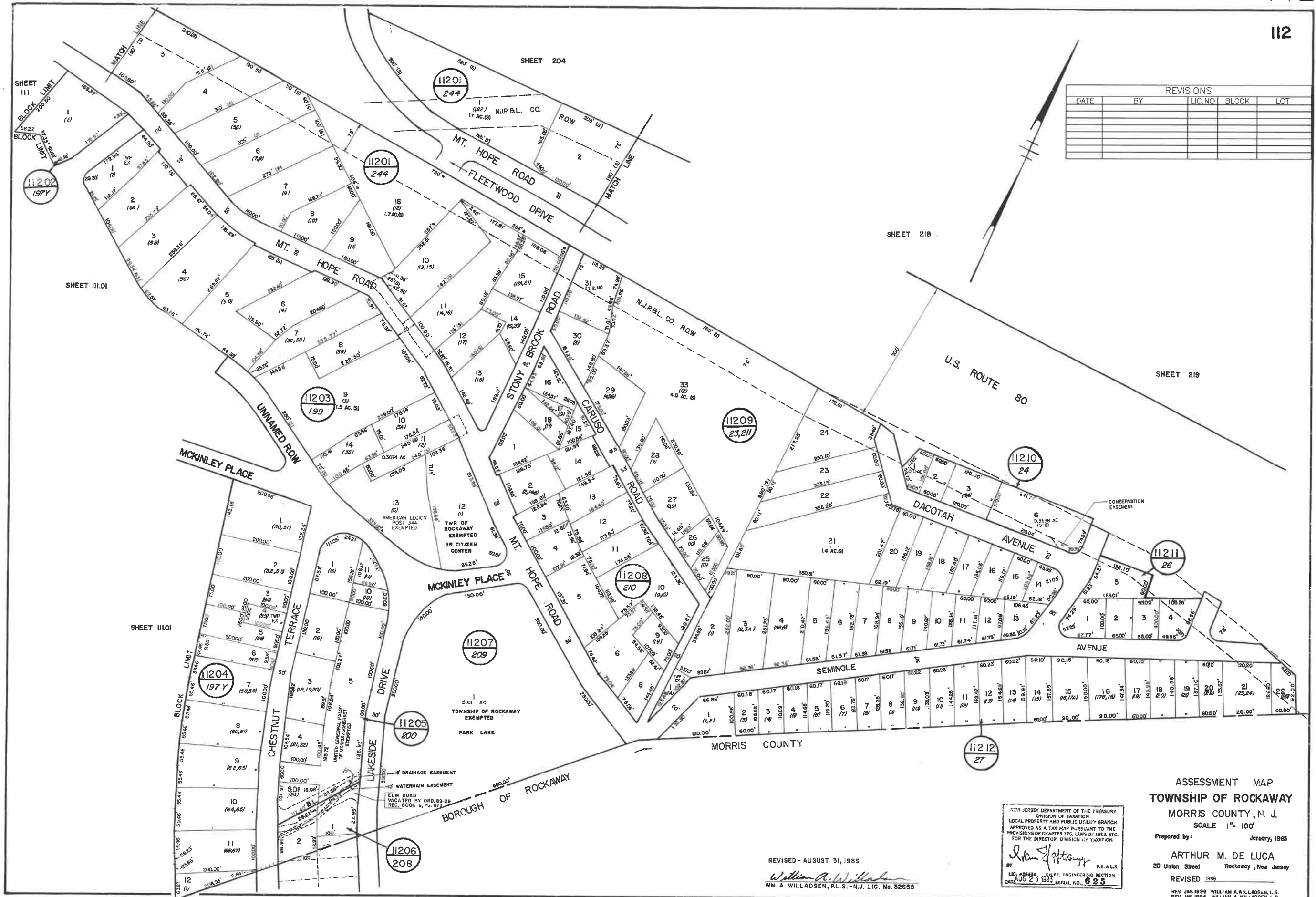
NEW JERSEY DEPARTMENT OF THE TREASURY
DIVISION OF TAXATION
PROPERTY ADMINISTRATION
APPROVED AS A TAX MAP PURSUANT TO THE AUTHORITY OF
N.J.S.A. 17B:15-2(d)(5)
FOR THE DIRECTOR, DIVISION OF TAXATION

James J. [Signature] C.T.A.
BY *William H. Black* C.T.A.
WILLIAM H. BLACK, PROFESSIONAL ENGINEER UTILITIES
DATE: JUN 23 1997 SERIAL NO. 825

TAX MAP
TOWNSHIP OF ROCKAWAY
MORRIS COUNTY NEW JERSEY
SCALE 1"=100' FEBRUARY 20, 1996

WILLIAM A. WILLADSEN, P.L.S. No. 32655
ROCKAWAY TOWNSHIP ENGINEERING DEPARTMENT
65 MOUNT HOPE ROAD, ROCKAWAY, N.J. 07866 (201)627-7200

REVISIONS				
DATE	BY	LIC. NO.	BLOCK	LOT

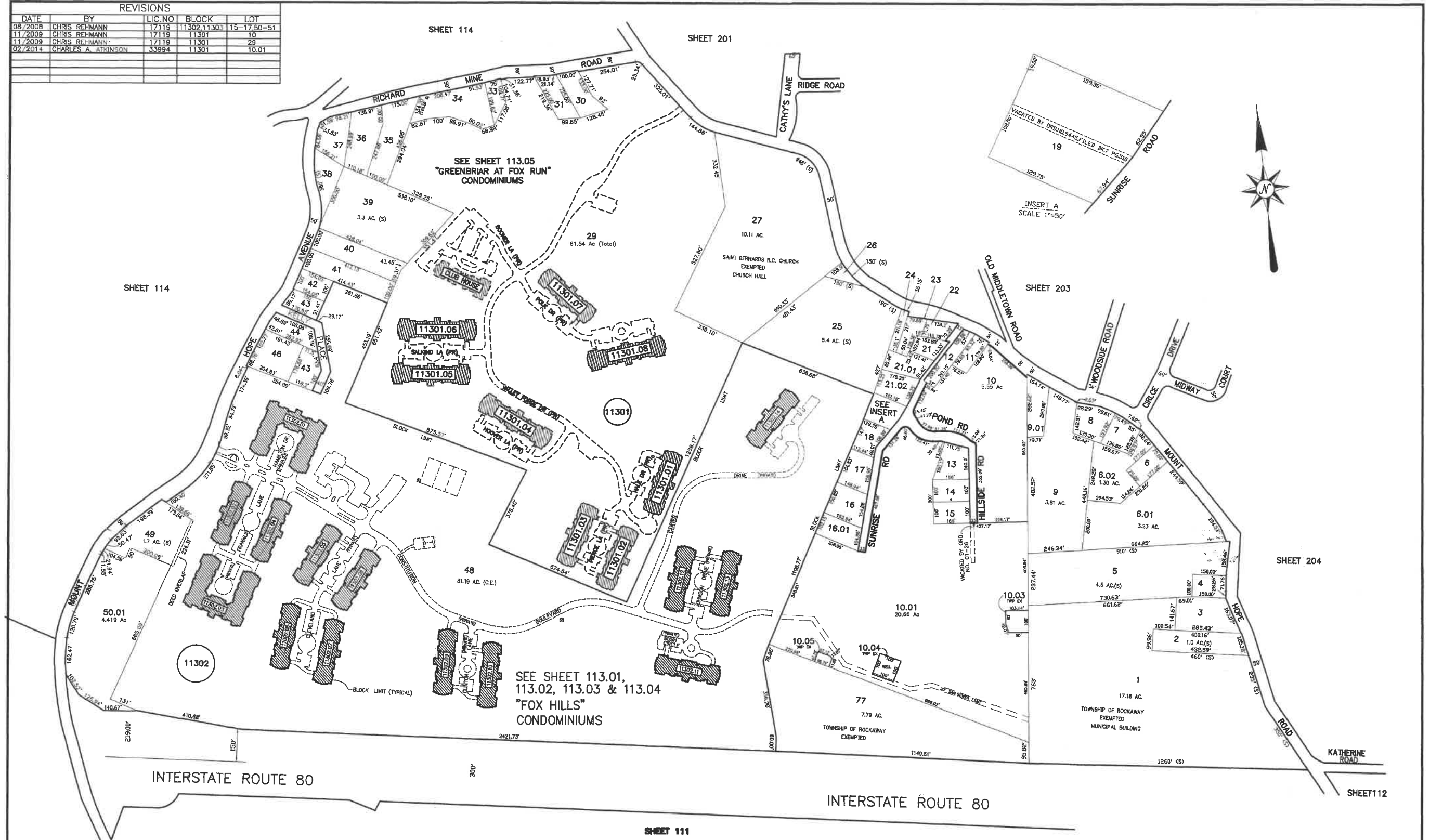


REVISED - AUGUST 31, 1989
 William A. Willadsen
 WM. A. WILLADSEN, P.L.S. - N.J. LIC. NO. 32655

NEW JERSEY DEPARTMENT OF THE TREASURY
 DIVISION OF TAXATION
 LOCAL PROPERTY AND PUBLIC UTILITY BRANCH
 APPROVED AS A TAX MAP PURSUANT TO THE
 PROVISIONS OF CHAPTER 172, LAWS OF 1983, ETC.
 FOR THE DIRECTOR, DIVISION OF TAXATION
 Arthur M. De Luca
 P.E. & L.S.
 LIC. 18848
 DATE: 08-23-1989 SERIAL NO. 625

ASSESSMENT MAP
 TOWNSHIP OF ROCKAWAY
 MORRIS COUNTY, N. J.
 SCALE 1" = 100'
 Prepared by: January, 1985
 ARTHUR M. DE LUCA
 20 Union Street Rockaway, New Jersey
 REVISED 1985
 REV. JAN 1986 WILLIAM A. WILLADSEN, L.S.
 REV. JAN 1984 WILLIAM A. WILLADSEN, L.S.
 COA# 24G27973300

REVISIONS				
DATE	BY	LIC. NO.	BLOCK	LOT
08/2008	CHRIS REHMANN	17119	11302, 11303	15-17, 50-51
11/2009	CHRIS REHMANN	17119	11301	10
11/2009	CHRIS REHMANN	17119	11301	29
02/2014	CHARLES A. ATKINSON	33994	11301	10, 01



SHEET 110

INTERSTATE ROUTE 80

SHEET 111

INTERSTATE ROUTE 80

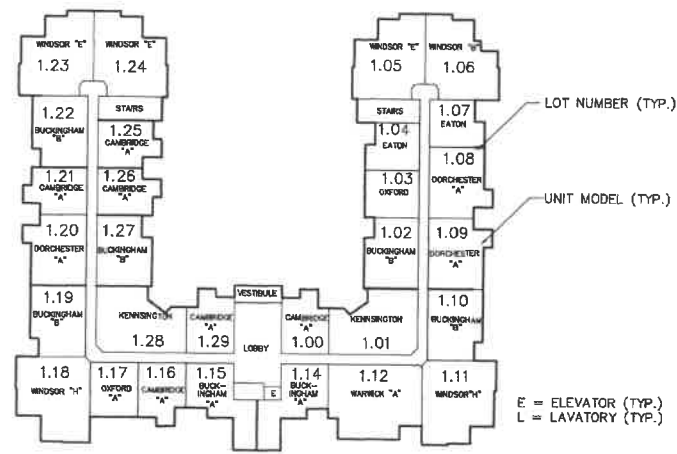
SHEET 112

NEW JERSEY DEPARTMENT OF TREASURY
 DIVISION OF TAXATION
 PROPERTY ADMINISTRATION
 APPROVED AS A TAX MAP PRESENTED TO THE AUTHORITY OF
 MORRIS COUNTY
 FOR THE TOWNSHIP OF ROCKAWAY
 COUNTY OF MORRIS, NEW JERSEY
 DATE: AUG 24 2003 SERIAL NO. 625

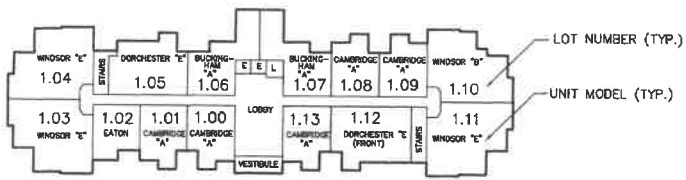
TAX MAP
TOWNSHIP OF ROCKAWAY
 MORRIS COUNTY NEW JERSEY
 SCALE: 1"=200' DECEMBER 2003

WILLIAM A. WILLADSEN, P.L.S. No.32655
 ROCKAWAY TOWNSHIP ENGINEERING DEPARTMENT
 65 MOUNT HOPE ROAD, ROCKAWAY, NEW JERSEY 07866 (973) 827-7200

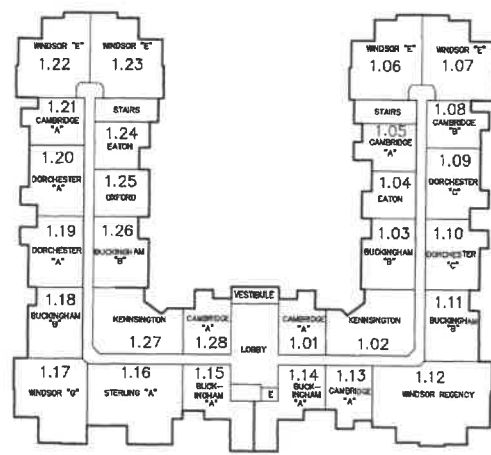
* THIS SHEET HAS BEEN PARTIALLY DRAWN USING COMPUTER AIDED DRAFTING/
 DESIGN (CAD/D) AND COORDINATE GEOMETRY (COGO).



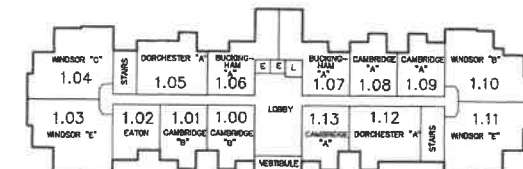
11302.01
 WASHINGTON BUILDING
 BUILDING NUMBER 1
 FIRST FLOOR
 BLOCK NUMBER (TYP.)



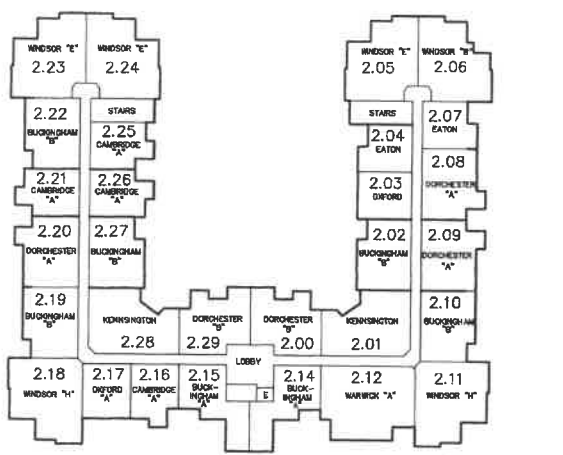
11302.02
 ADAMS BUILDING
 BUILDING NUMBER 2
 FIRST FLOOR
 BLOCK NUMBER (TYP.)



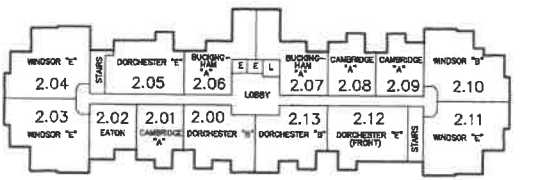
11302.03
 JEFFERSON BUILDING
 BUILDING NUMBER 3
 FIRST FLOOR



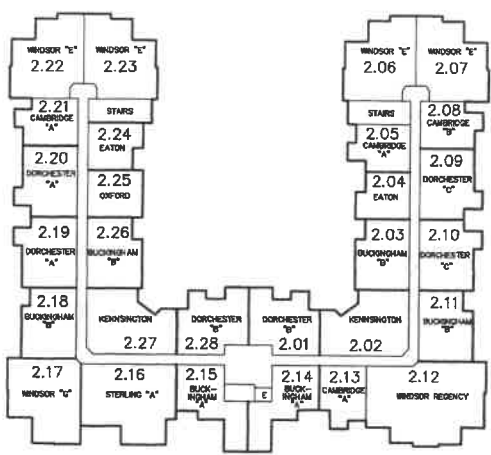
11302.04
 MADISON BUILDING
 BUILDING NUMBER 4
 FIRST FLOOR



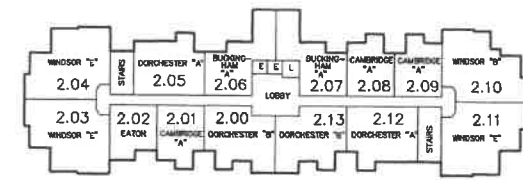
11302.01
 WASHINGTON BUILDING
 BUILDING NUMBER 1
 SECOND/THIRD FLOOR
 TYPICAL - FLOORS 2nd & 3rd
 LOT NUMBERS
 3rd Floor Units=3.00 thru 3.12
 3.14 thru 3.29



11302.02
 ADAMS BUILDING
 BUILDING NUMBER 2
 SECOND/THIRD FLOOR
 TYPICAL - FLOORS 2nd & 3rd
 LOT NUMBERS
 3rd Floor Units=3.00 thru 3.13



11302.03
 JEFFERSON BUILDING
 BUILDING NUMBER 3
 SECOND/THIRD FLOOR
 TYPICAL - FLOORS 2nd & 3rd
 LOT NUMBERS
 3rd Floor Units=3.01 thru 3.28




11302.04
 MADISON BUILDING
 BUILDING NUMBER 4
 SECOND/THIRD FLOOR
 TYPICAL - FLOORS 2nd & 3rd
 LOT NUMBERS
 3rd Floor Units=3.00 thru 3.13

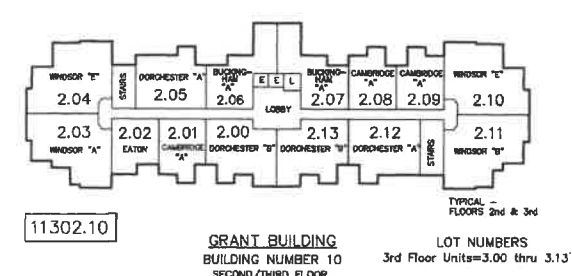
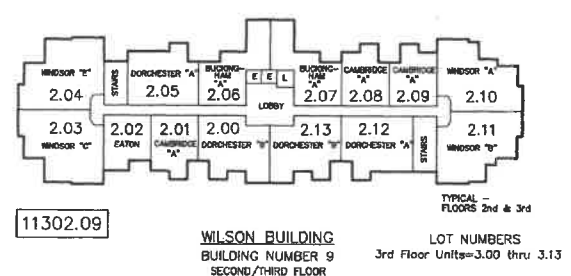
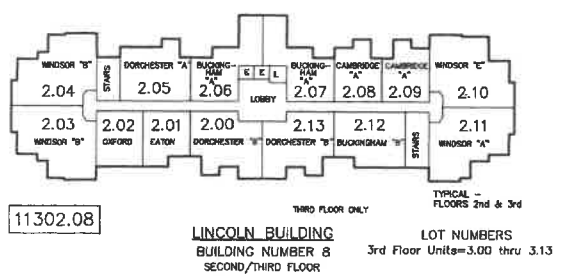
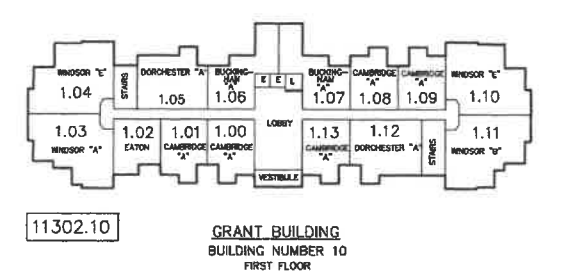

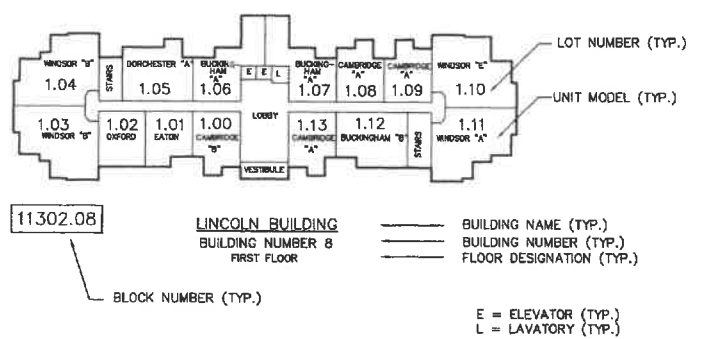
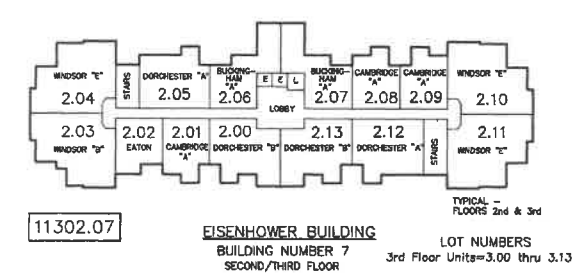
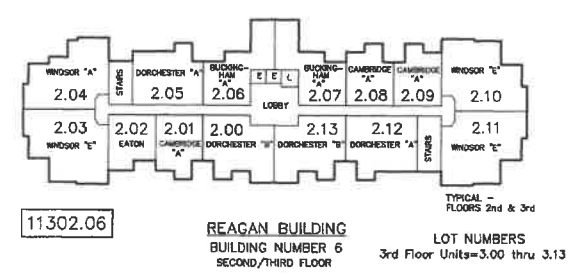
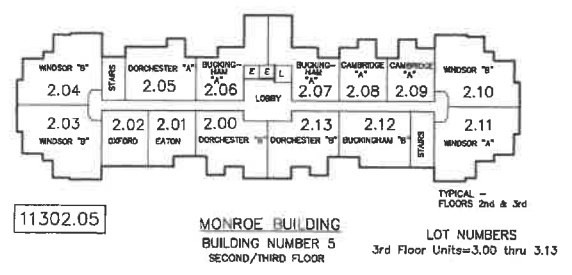
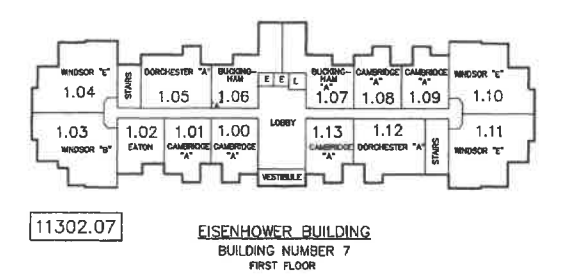
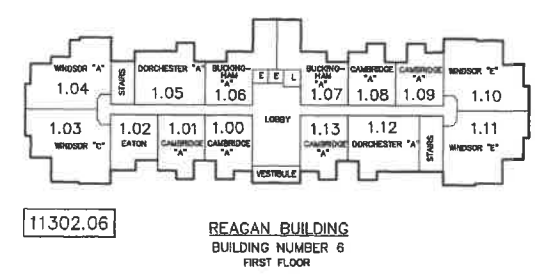
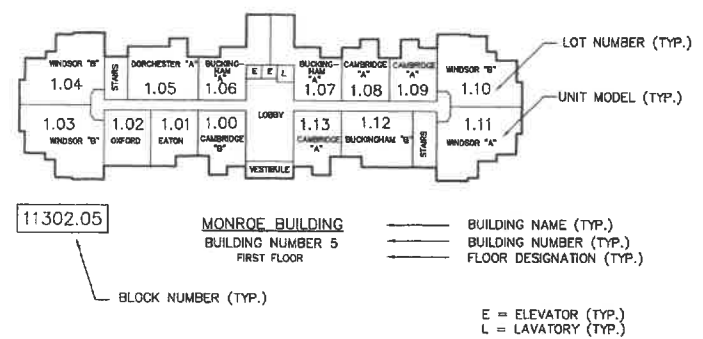
EXEMPTED PROPERTY
 100% DISABLED VETERAN

BLOCK/LOT	NAME	LOCATION
11302.01/1.28	BASSETT, THEODORE & MARGHERITA	1128 HAMILTON DRIVE
11302.01/3.27	COLE, VINCENT & LUI	1327 HAMILTON DRIVE

NOTE:
 SEE SHEET NUMBER 113.04 FOR
 DETAIL OF INDIVIDUAL UNITS.




TAX MAP
TOWNSHIP OF ROCKAWAY
 MORRIS COUNTY, NEW JERSEY
 SCALE: 1" = 50'
 MAY 2005
ALFRED A. STEWART, JR.
 NEW JERSEY PROFESSIONAL ENGINEER & LAND SURVEYOR
 LICENSE NO. 35883
 25 PINE STREET, SUITES 3 & 4 ROCKAWAY, NEW JERSEY 07866



NOTE:
SEE SHEET NUMBER 113.04 FOR
DETAIL OF INDIVIDUAL UNITS.

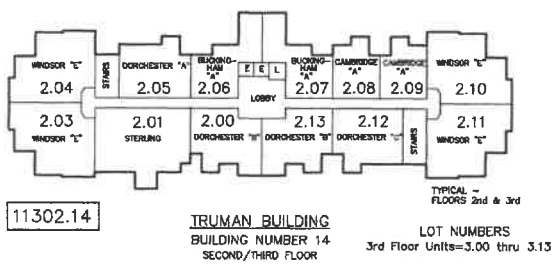
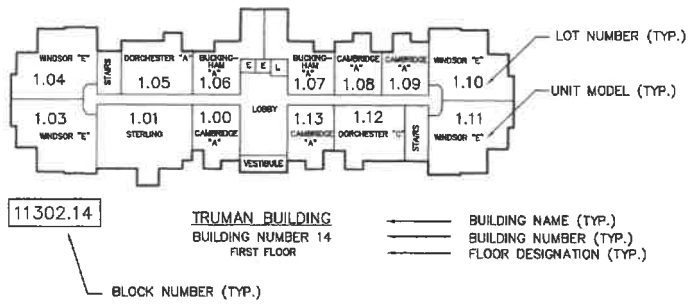
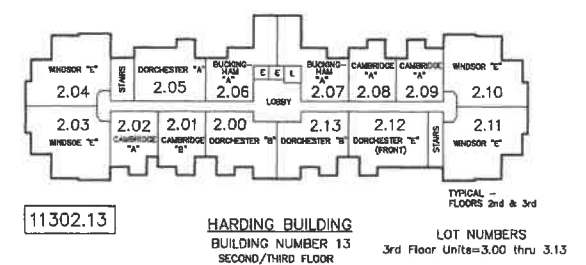
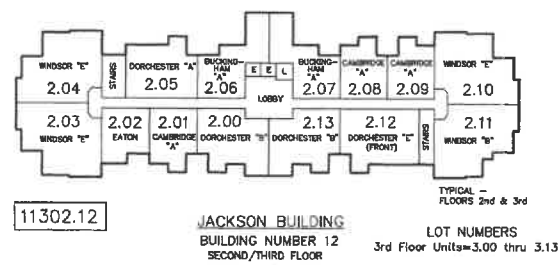
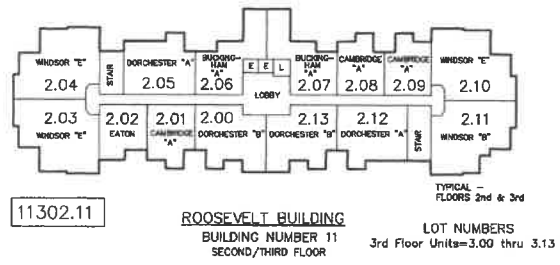
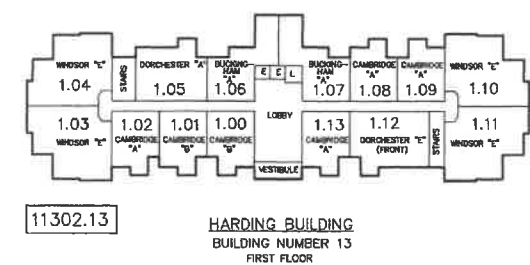

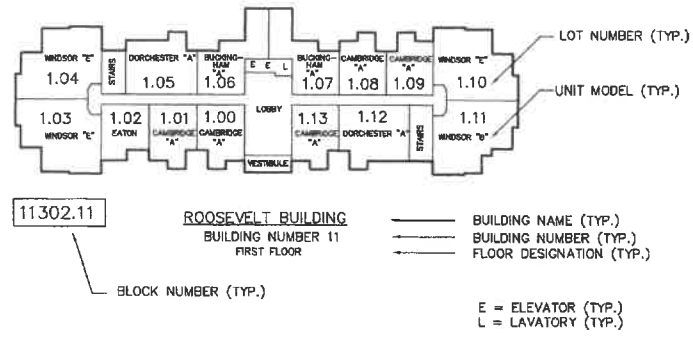
EXEMPTED PROPERTY
100% DISABLED VETERAN

BLOCK/LOT	NAME	LOCATION
11302.07/1.09	BURTON, WILLIAM & VERA	3109 CLEVELAND LANE
11302.09/2.05	HOLLIS, ANNA	2205 CLINTON LANE



TAX MAP
TOWNSHIP OF ROCKAWAY
 MORRIS COUNTY, NEW JERSEY
 SCALE: 1" = 50'
 MAY 2005


ALFRED A. STEWART, JR.
 NEW JERSEY PROFESSIONAL ENGINEER & LAND SURVEYOR
 LICENSE NO. 35883
 25 PINE STREET, SUITES 3 & 4 ROCKAWAY, NEW JERSEY 07866



EXEMPTED PROPERTY
100% DISABLED VETERAN

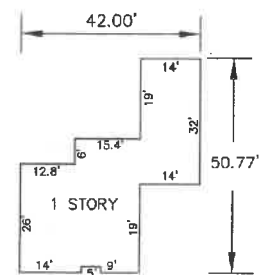
BLOCK/LOT	NAME	LOCATION
11302.14/1.10	TURNIGREN, CARMELLA	1110 CARTER DRIVE

NOTE:
SEE SHEET NUMBER 113.04 FOR
DETAIL OF INDIVIDUAL UNITS.

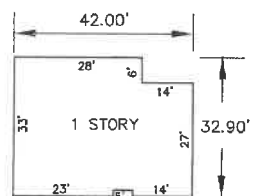


TAX MAP
TOWNSHIP OF ROCKAWAY
MORRIS COUNTY, NEW JERSEY
SCALE : 1" = 50'
MAY 2005

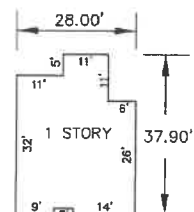
ALFRED A. STEWART, JR.
NEW JERSEY PROFESSIONAL ENGINEER & LAND SURVEYOR
LICENSE NO. 35883
25 PINE STREET, SUITES 3 & 4 ROCKAWAY, NEW JERSEY 07866



BUCKINGHAM "A"
1286 SF



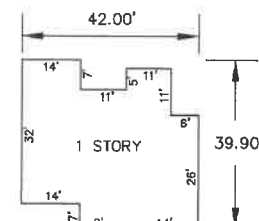
BUCKINGHAM "B"
1273 SF



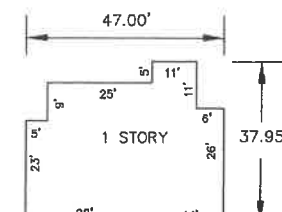
CAMBRIDGE "A" &
CAMBRIDGE "B"
915 SF



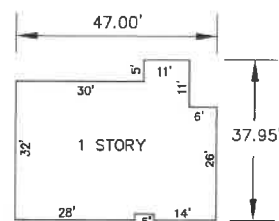
DORCHESTER "A" &
DORCHESTER "A" with "C" BATH
1364 SF



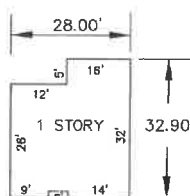
DORCHESTER "B" &
DORCHESTER "B" with "C" BATH
1369 SF



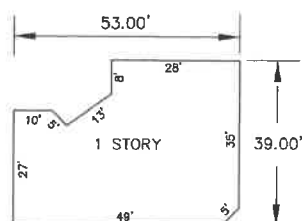
DORCHESTER "E"
1481 SF



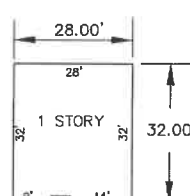
DORCHESTER "E" FRONT
1507 SF



EATON
820 SF



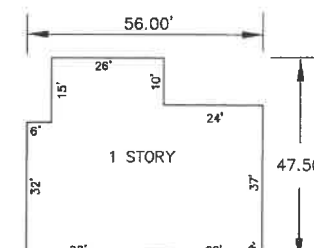
KENSINGTON
1775 SF



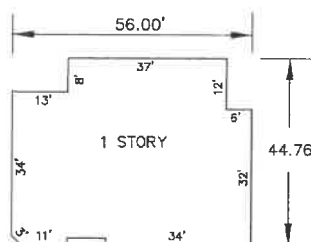
OXFORD &
OXFORD "A"
896 SF



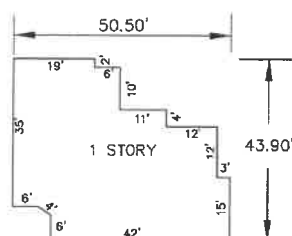
STERLING
2309 SF



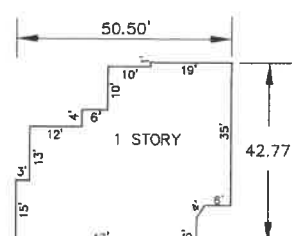
STERLING "A"
2308 SF



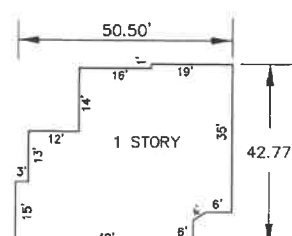
WARWICK "A"
2278 SF



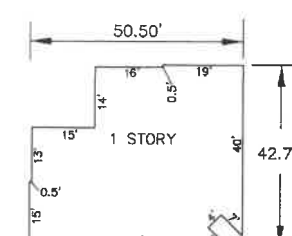
WINDSOR "A"
1726 SF



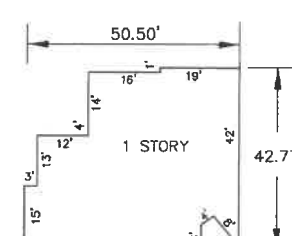
WINDSOR "B"
1782 SF



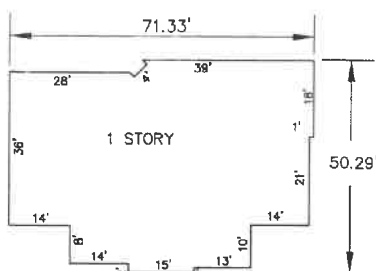
WINDSOR "C" &
WINDSOR "E"
1837 SF



WINDSOR "G"
1888 SF



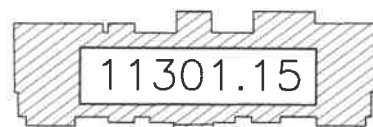
WINDSOR "H"
1845 SF



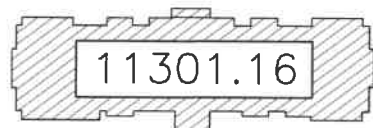
WINDSOR REGENCY-1
3108 SF

15th JUDGE SUPERVISOR OF THE TOWNSHIP
DIVISION OF TAXATION
PROPERTY ADMINISTRATION
APPROVED AS A TAX MAP PURSUANT TO THE AUTHORITY OF
NJSA 54:14 & 54:15
FOR THE DIRECTOR, DIVISION OF TAXATION
James J. Calvey
JAMES J. CALVEY, LOCAL ASSESSMENT COMMISSIONER
Alfred A. Stewart, Jr.
ALFRED A. STEWART, JR., PROFESSIONAL ENGINEER & LAND SURVEYOR
DATE: AUG 24 2005

TAX MAP
TOWNSHIP OF ROCKAWAY
MORRIS COUNTY, NEW JERSEY
SCALE : 1" = 20'
MAY 2005
ALFRED A. STEWART, JR.
NEW JERSEY PROFESSIONAL ENGINEER & LAND SURVEYOR
LICENSE NO. 35883
25 PINE STREET, SUITES 3 & 4 ROCKAWAY, NEW JERSEY 07866



VAN BUREN
BUILDING NUMBER 15



HOOVER
BUILDING NUMBER 16

FOX HILLS AT ROCKAWAY CONDOMINIUMS VAN BUREN BUILDING BLOCK 15B.15						FOX HILLS AT ROCKAWAY CONDOMINIUMS HOOVER BUILDING BLOCK 15B.16								
LOT NO.	UNIT TYPE	SQ. FT.	LOT NO.	UNIT TYPE	SQ. FT.	LOT NO.	UNIT TYPE	SQ. FT.	LOT NO.	UNIT TYPE	SQ. FT.	LOT NO.	UNIT TYPE	SQ. FT.
1.00	CAMBRIDGE	915	2.00	DORCHESTER TP	1369	3.00	DORCHESTER TP	1369	1.00	CAMBRIDGE	915	2.00	DORCHESTER TP	1369
1.01	CAMBRIDGE	915	2.01	CAMBRIDGE	915	3.01	CAMBRIDGE	915	1.01	CAMBRIDGE	915	2.01	CAMBRIDGE	915
1.02	EATON	820	2.02	EATON	820	3.02	EATON	820	1.02	EATON	820	2.02	EATON	820
1.03	WINDSOR TP	1837	2.03	WINDSOR TP	1837	3.03	WINDSOR TP	1837	1.03	WINDSOR TP	1837	2.03	WINDSOR TP	1837
1.04	WINDSOR TP	1837	2.04	WINDSOR TP	1837	3.04	WINDSOR TP	1837	1.04	WINDSOR TP	1837	2.04	WINDSOR TP	1837
1.05	DORCHESTER TP	1481	2.05	DORCHESTER TP	1481	3.05	DORCHESTER TP	1481	1.05	DORCHESTER TP	1481	2.05	DORCHESTER TP	1481
1.06	BUCKINGHAM TP	1286	2.06	BUCKINGHAM TP	1286	3.06	BUCKINGHAM TP	1286	1.06	BUCKINGHAM TP	1286	2.06	BUCKINGHAM TP	1286
1.07	BUCKINGHAM TP	1286	2.07	BUCKINGHAM TP	1286	3.07	BUCKINGHAM TP	1286	1.07	BUCKINGHAM TP	1286	2.07	BUCKINGHAM TP	1286
1.08	CAMBRIDGE	915	2.08	CAMBRIDGE	915	3.08	CAMBRIDGE	915	1.08	CAMBRIDGE	915	2.08	CAMBRIDGE	915
1.09	CAMBRIDGE	915	2.09	CAMBRIDGE	915	3.09	CAMBRIDGE	915	1.09	CAMBRIDGE	915	2.09	CAMBRIDGE	915
1.10	WINDSOR TP	1782	2.10	WINDSOR TP	1782	3.10	WINDSOR TP	1782	1.10	WINDSOR TP	1782	2.10	WINDSOR TP	1782
1.11	WINDSOR TP	1837	2.11	WINDSOR TP	1837	3.11	WINDSOR TP	1837	1.11	WINDSOR TP	1837	2.11	WINDSOR TP	1837
1.12	DORCHESTER TP	1507	2.12	DORCHESTER TP	1507	3.12	DORCHESTER TP	1507	1.12	DORCHESTER TP	1507	2.12	DORCHESTER TP	1507
1.13	CAMBRIDGE	915	2.13	DORCHESTER TP	1369	3.13	DORCHESTER TP	1369	1.13	CAMBRIDGE	915	2.13	DORCHESTER TP	1369

* THIS SHEET HAS BEEN DRAWN USING COMPUTER AIDED DRAFTING/
DESIGN (CAD/D) AND COORDINATE GEOMETRY (COGO).

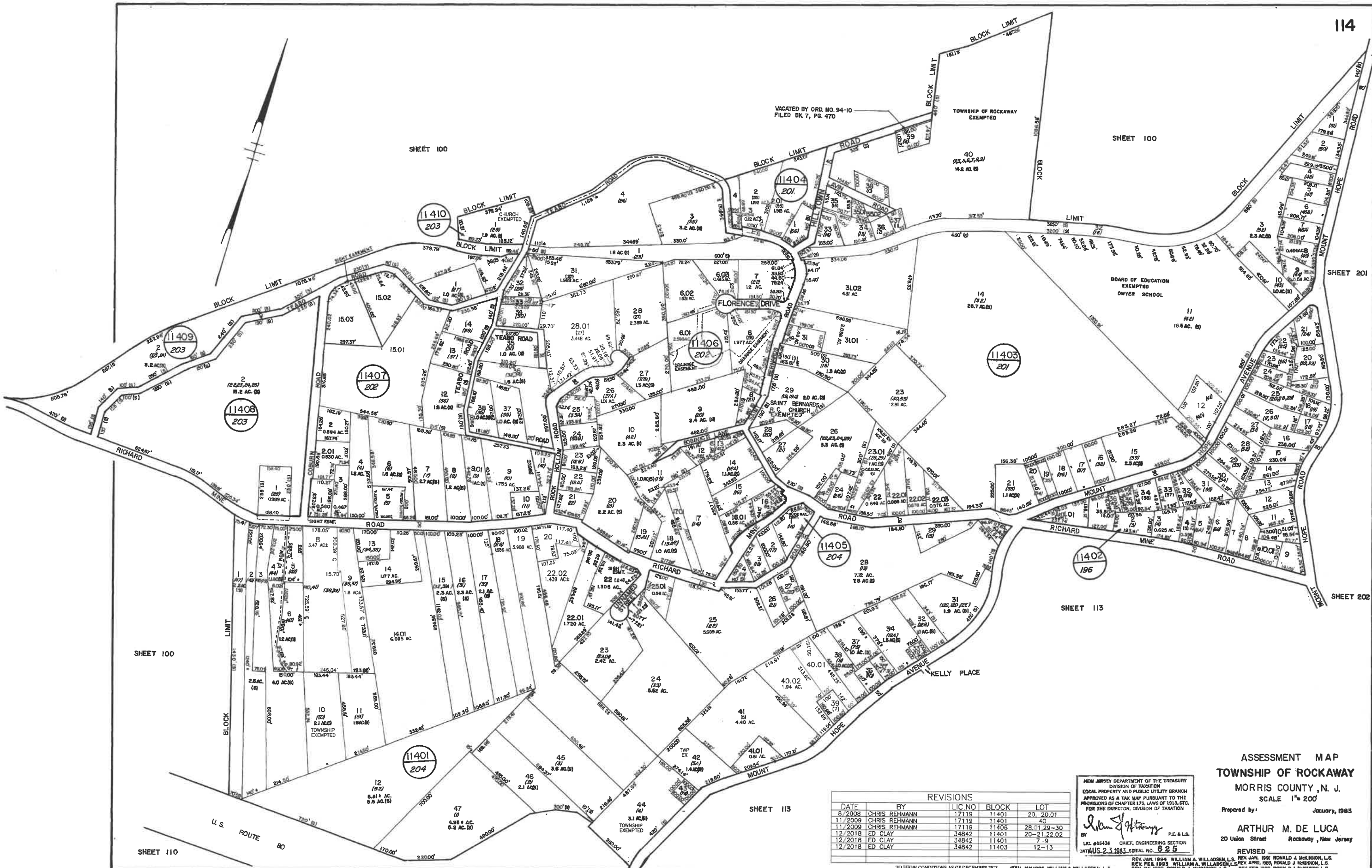
TAX MAP
TOWNSHIP OF ROCKAWAY

MORRIS COUNTY
SCALE: NOT TO SCALE
NEW JERSEY
DATE: NOVEMBER 2009

CHRIS REHMANN

PROFESSIONAL ENGINEER AND LAND SURVEYOR
NEW JERSEY LICENSE NO. 17119
890 SO WHITE HORSE PIKE
HAMMONTON, NEW JERSEY 08037
COA# 24041993300

REVISIONS				
DATE	BY	LIC. NO.	BLOCK	LOT



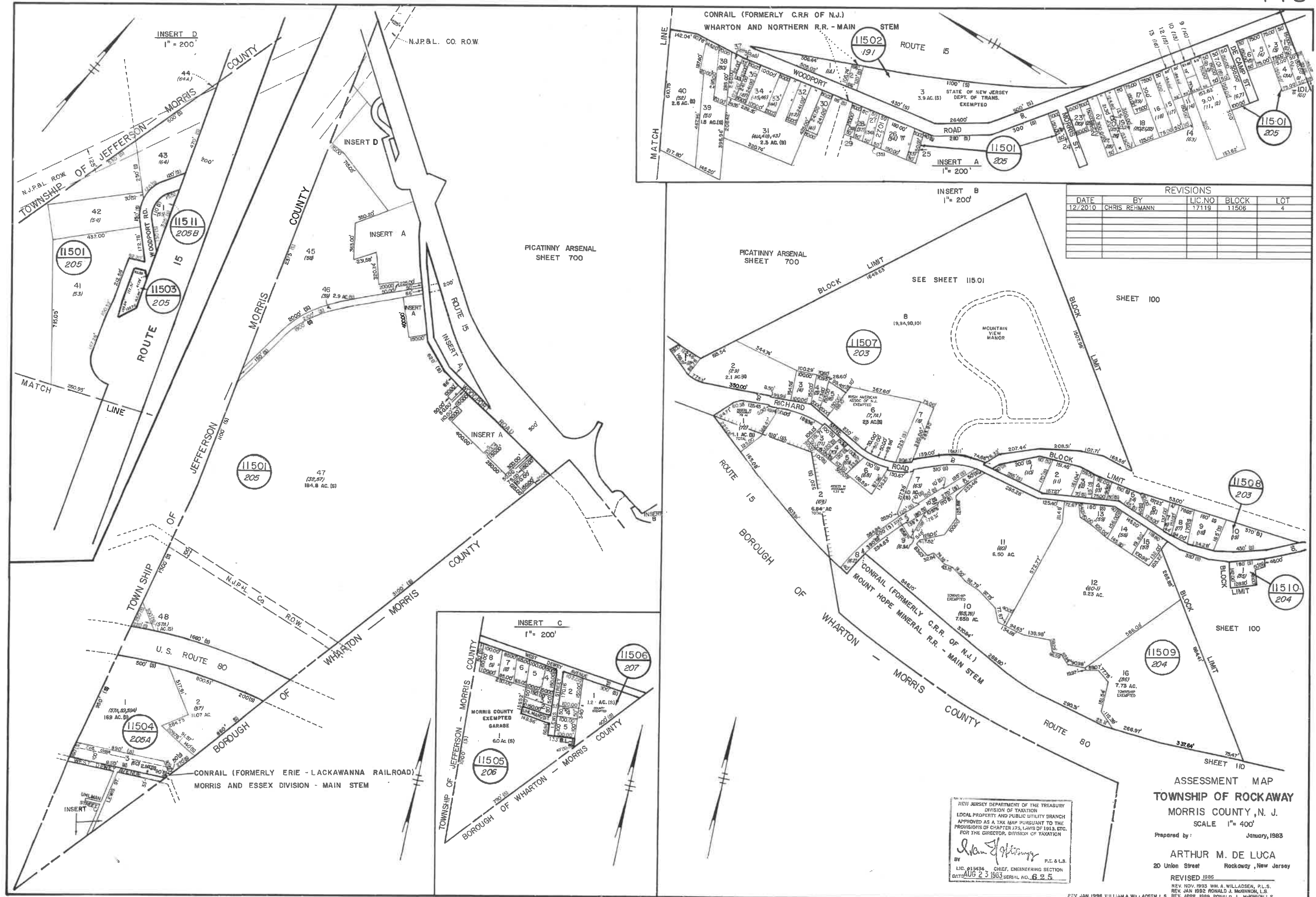
ASSESSMENT MAP
 TOWNSHIP OF ROCKAWAY
 MORRIS COUNTY, N. J.
 SCALE 1" = 200'

Prepared by:
 ARTHUR M. DE LUCA
 20 Union Street
 Rockaway, New Jersey

REVISIONS				
DATE	BY	LIC. NO.	BLOCK	LOT
8/2008	CHRIS REHMANN	17119	11401	20, 20.01
11/2009	CHRIS REHMANN	17119	11401	40
11/2009	CHRIS REHMANN	17119	11406	28, 11 29-30
12/2018	ED CLAY	34842	11401	20-21, 22, 02
12/2018	ED CLAY	34842	11401	7-9
12/2018	ED CLAY	34842	11403	12-13

NEW JERSEY DEPARTMENT OF THE TREASURY
 DIVISION OF TAXATION
 LOCAL PROPERTY AND PUBLIC UTILITY BRANCH
 APPROVED AS A TAX MAP PURSUANT TO THE
 PROVISIONS OF CHAPTER 175, LAWS OF 1913, ETC.
 FOR THE DIRECTOR, DIVISION OF TAXATION
William A. Willadsen
 LIC. #16434 CHIEF, ENGINEERING SECTION
 DATA AUG 23 1983 SERIAL NO. 625

REVISED
 REV. JAN 1994 WILLIAM A. WILLADSEN, L.S. REV. JAN 1991 RONALD J. MCKINNON, L.S.
 REV. FEB 1993 WILLIAM A. WILLADSEN, L.S. REV. APRIL 1995 RONALD J. MCKINNON, L.S.
 REV. JAN 1992 RONALD J. MCKINNON, L.S. REV. FEB 1998 RONALD J. MCKINNON, L.S.



REVISIONS				
DATE	BY	LIC. NO	BLOCK	LOT
12/20/10	CHRIS REHMANN	17119	11506	4

MOUNTAIN VIEW MANOR
N.T.S.

PICATINNY ARSENAL
SHEET 700

SHEET 100

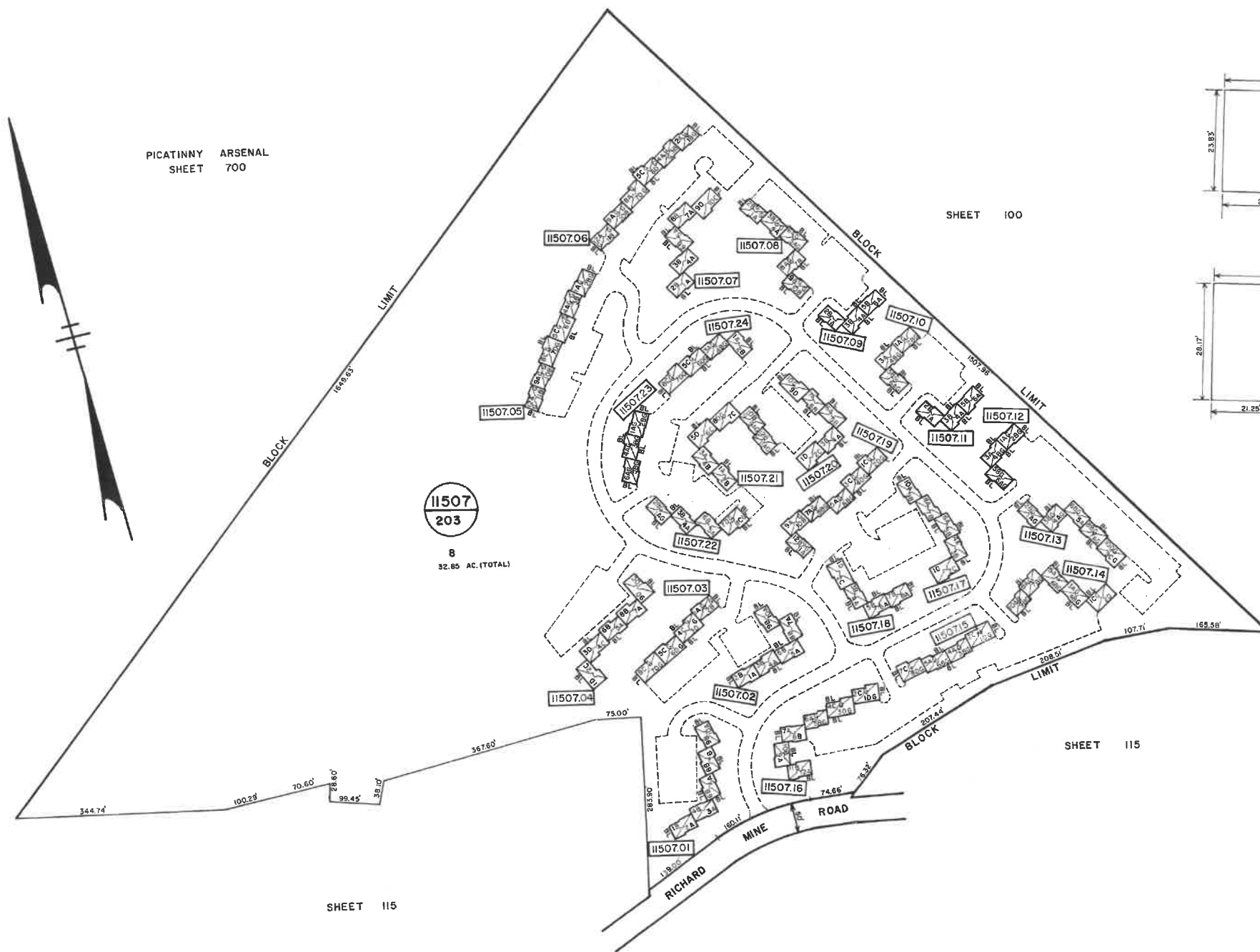
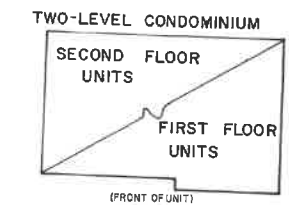
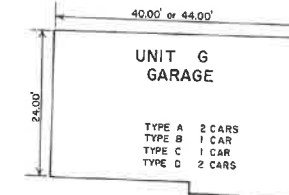
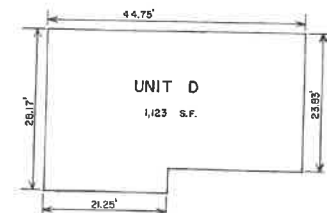
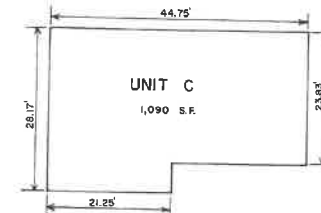
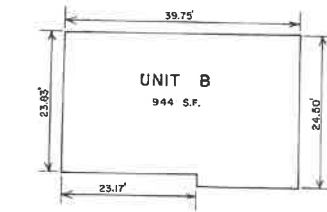
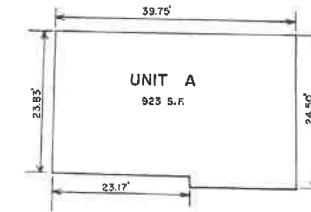
SHEET 115

SHEET 115



11507
203

8
32.85 AC. (TOTAL)



REVISIONS				
DATE	BY	LIC. NO.	BLOCK	LOT

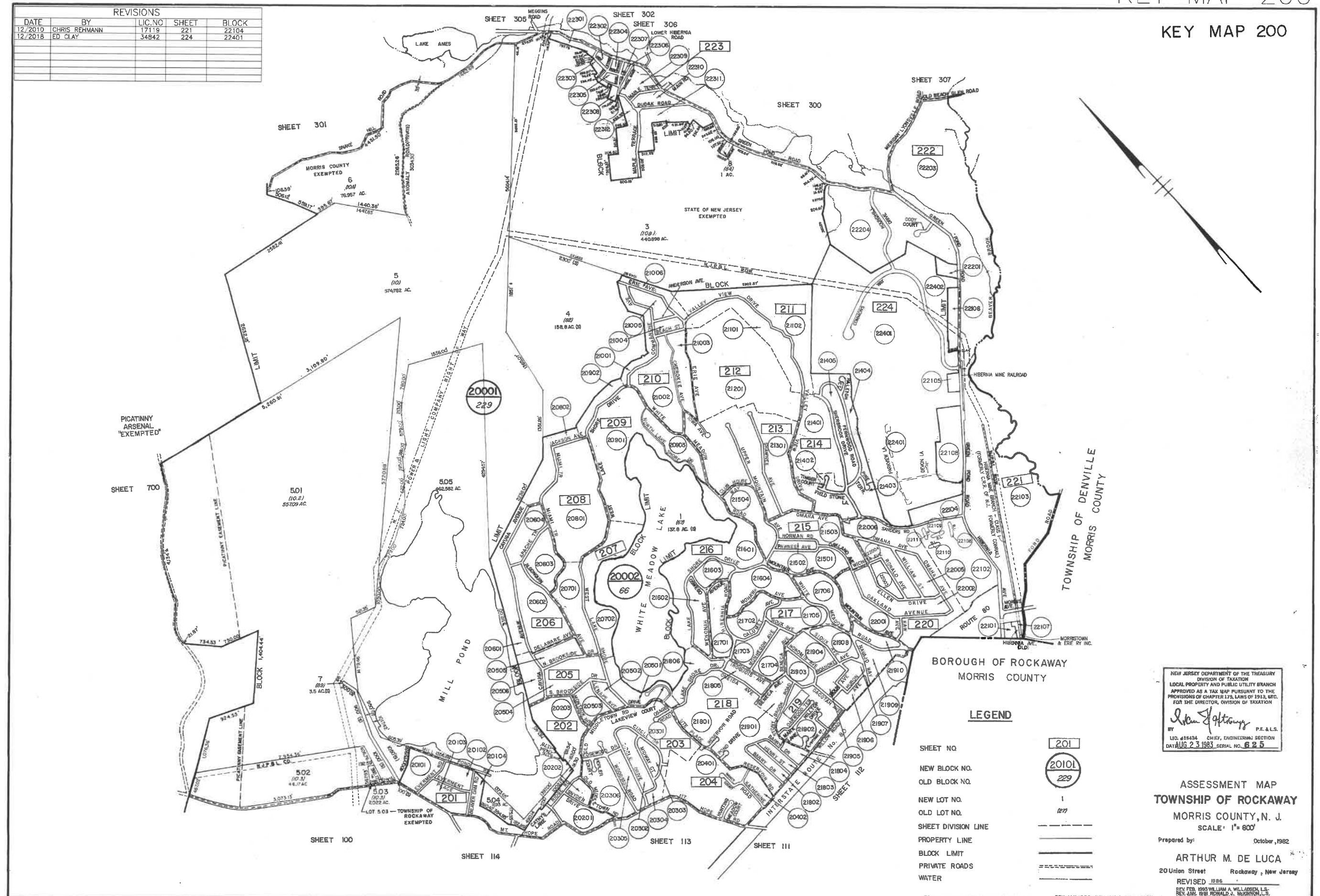
NEW JERSEY DEPARTMENT OF THE TREASURY
DIVISION OF TAXATION
PROPERTY ADMINISTRATION
APPROVED AS A TAX MAP PURSUANT TO THE AUTHORITY OF
N.J.S.A. 54:15 & 54:20
FOR THE DIRECTOR, DIVISION OF TAXATION
[Signature] C.T.A.
CHIEF, ENGINEERING SECTION
BY *[Signature]* C.O.A.
WILLIAM A. WILLADSEN, PRINCIPAL ENGINEER UTILITIES
DATE: JUN 23 1997 SERIAL NO. 625

TAX MAP
TOWNSHIP OF ROCKAWAY
MORRIS COUNTY NEW JERSEY
SCALE 1"=100'
MARCH 11, 1996

WILLIAM A. WILLADSEN, P.L.S. No. 32655
ROCKAWAY TOWNSHIP ENGINEERING DEPARTMENT
65 MOUNT HOPE ROAD, ROCKAWAY, N.J. 07866 (201) 627-7200

COA# 24GA27973300

REVISIONS				
DATE	BY	LIC. NO.	SHEET	BLOCK
12/2010	CHRIS REHMANN	17119	221	22104
12/2018	ED CLAY	34842	224	22401



BOROUGH OF ROCKAWAY
MORRIS COUNTY

LEGEND

- SHEET NO.
- NEW BLOCK NO.
- OLD BLOCK NO.
- NEW LOT NO.
- OLD LOT NO.
- SHEET DIVISION LINE
- PROPERTY LINE
- BLOCK LIMIT
- PRIVATE ROADS
- WATER

NEW JERSEY DEPARTMENT OF THE TREASURY
DIVISION OF TAXATION
LOCAL PROPERTY AND PUBLIC UTILITY BRANCH
APPROVED AS A TAX MAP PURSUANT TO THE
PROVISIONS OF CHAPTER 175, LAWS OF 1913, ETC.
FOR THE DIRECTOR, DIVISION OF TAXATION
John J. Anthony P.E. & L.S.
BY LIC. 458434 CHIEF, ENGINEERING SECTION
DATE AUG 23 1987 SERIAL NO. 8 2 5

ASSESSMENT MAP
TOWNSHIP OF ROCKAWAY
MORRIS COUNTY, N. J.
SCALE: 1" = 600'

Prepared by: October, 1982
ARTHUR M. DE LUCA
20 Union Street Rockaway, New Jersey
REVISED 1986
BY PER. ROY WILLIAM A. WELLS, L.S.
REV. JAN. 1991 RONALD J. MCKINNON, L.S.
REV. FEB. 1988 RONALD J. MCKINNON, L.S.

TO SHOW CONDITIONS AS OF DECEMBER 2015 (REV. JAN. 1996 WILLIAM A. WILLADSEN, L.S.)

SHEET 200

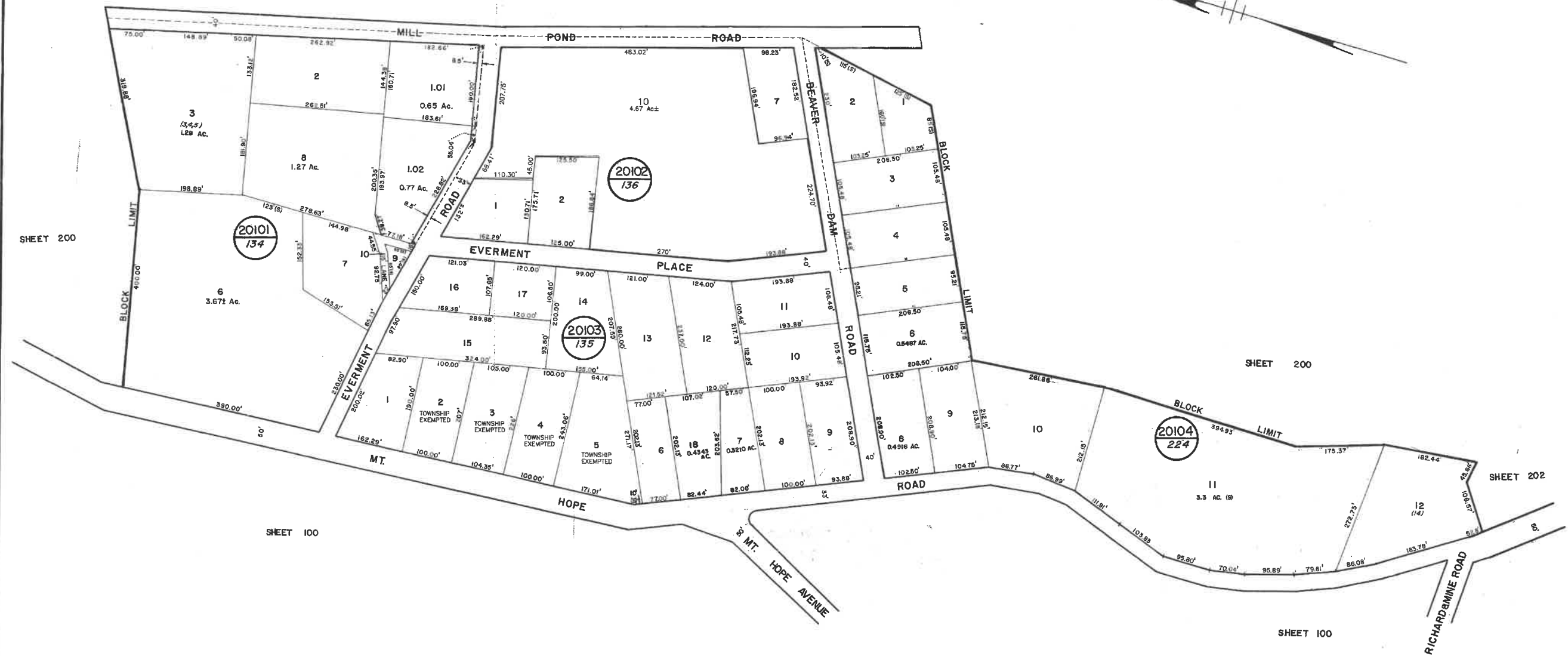
SHEET 200

SHEET 200

SHEET 202

SHEET 100

SHEET 100



ASSESSMENT MAP
 TOWNSHIP OF ROCKAWAY
 MORRIS COUNTY, N. J.
 SCALE: 1" = 100'

Prepared by: Arthur M. De Luca, October, 1982

ARTHUR M. DE LUCA
 20 Union Street
 Rockaway, New Jersey
 REVISED 1985

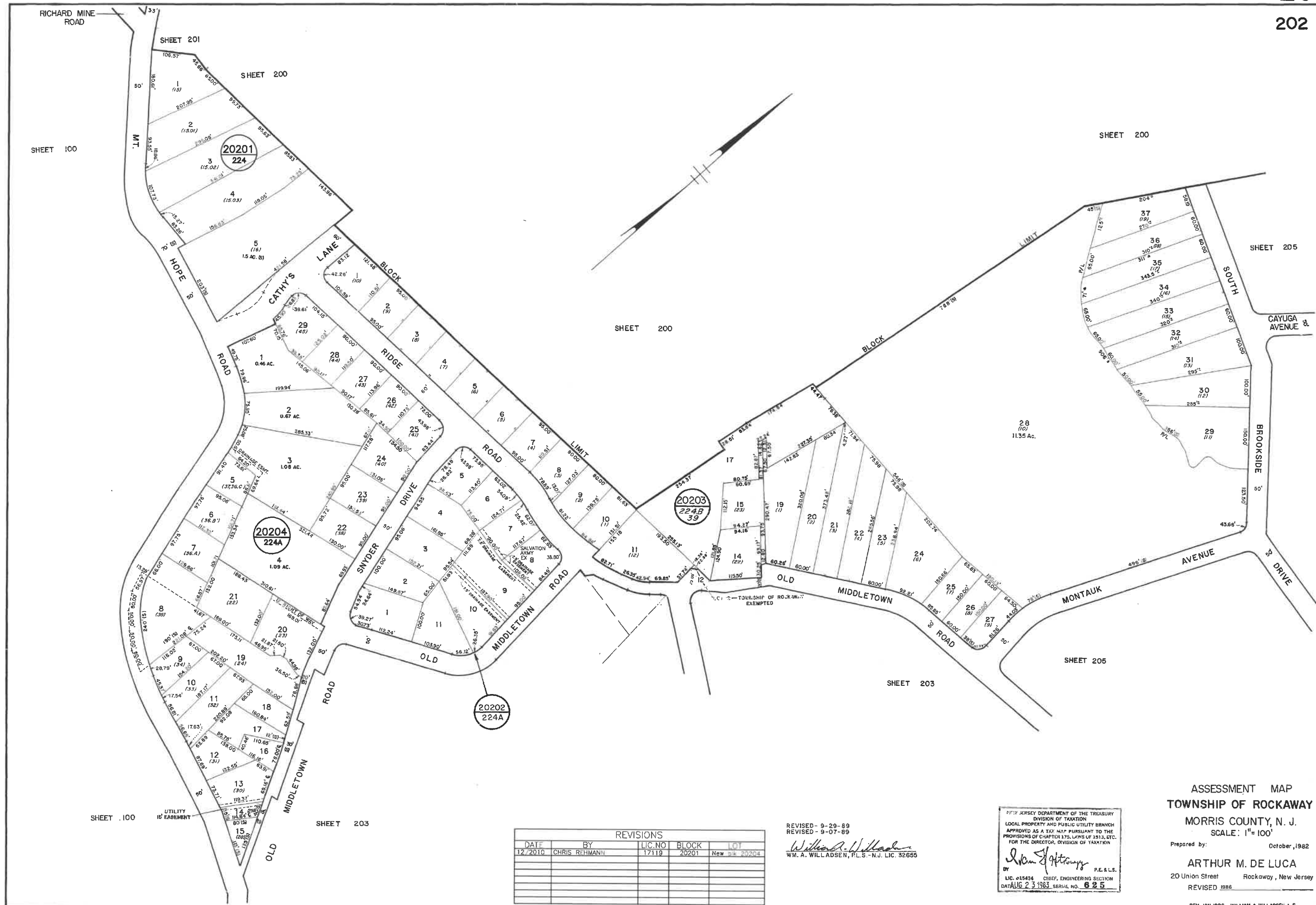
REVISIONS				
DATE	BY	LIC. NO.	BLOCK	LOT
02/2014	CHARLES A. ATKINSON	33994	20102	10
12/2018	ED CLAY	34842	20102	3-6, 8, 10

NEW JERSEY DEPARTMENT OF THE TREASURY
 DIVISION OF TAXATION
 FEDERAL PROPERTY AND PUBLIC UTILITY BRANCH
 APPROVED AS A TAX MAP PURSUANT TO THE
 PROVISIONS OF CHAPTER 875, LAWS OF 1913, ETC.
 FOR THE DIRECTOR, DIVISION OF TAXATION

Arthur M. De Luca
 P.E. & L.S.
 LIC. #15434
 CHIEF, ENGINEERING SECTION
 DATA AUG 23 1983 SERIAL NO. 625

TO SHOW CONDITIONS AS OF DECEMBER 31, 2018

REV. JAN 1984 WILLIAM A. WILLARDEN, L.S.
 REV. FEB 1985 WILLIAM A. WILLARDEN, L.S.
 COA# 24GA27973300



SHEET 200

SHEET 200

SHEET 205

SHEET 203

SHEET 205

SHEET 100

SHEET 203

REVISIONS				
DATE	BY	LIC. NO.	BLOCK	LOT
12/2010	CHRIS REHMANN	17119	20201	New blk 20204

REVISED - 9-29-89
 REVISED - 9-07-89
William A. Willadsen
 WM. A. WILLADSEN, P.L.S. - N.J. LIC. 32655

NEW JERSEY DEPARTMENT OF THE TREASURY
 DIVISION OF TAXATION
 LOCAL PROPERTY AND PUBLIC UTILITY BRANCH
 APPROVED AS A 1/2" = 40' PURSUANT TO THE
 PROVISIONS OF CHAPTER 175, LAWS OF 1913, ETC.
 FOR THE DIRECTOR, DIVISION OF TAXATION
William A. Willadsen
 BY: P.E. & L.S.
 LIC. #15434 CHIEF, ENGINEERING SECTION
 DATAUG 23 1983 SERIAL NO. 625

ASSESSMENT MAP
 TOWNSHIP OF ROCKAWAY
 MORRIS COUNTY, N. J.
 SCALE: 1" = 100'

Prepared by: October, 1982
 ARTHUR M. DE LUCA
 20 Union Street Rockaway, New Jersey
 REVISED 1986

REV. JAN. 1986 WILLIAM A. WILLADSEN, L.S.

COA# 24GA27973300



REVISED - 9-08-89
William A. Willadsen
 W.M. A. WILLADSEN, P.L.S. LIC. No. 32655

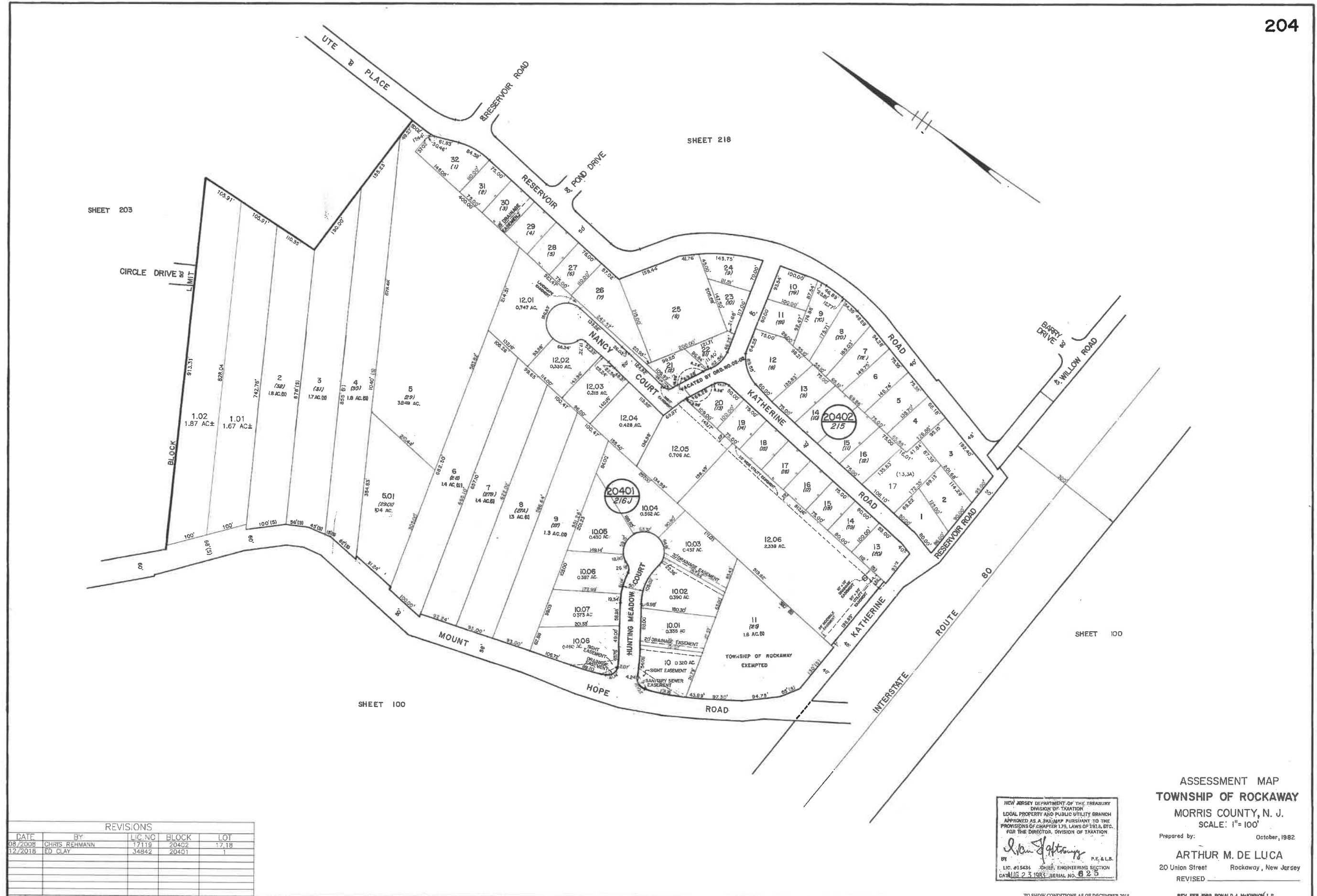
NEW JERSEY DEPARTMENT OF THE TREASURY
 DIVISION OF TAXATION
 LOCAL PROPERTY AND PUBLIC UTILITY BRANCH
 APPROVED AS A TAX MAP PURSUANT TO THE
 PROVISIONS OF CHAPTER 175, LAWS OF 1913, ETC.
 FOR THE DIRECTOR, DIVISION OF TAXATION
Arthur M. De Luca
 P.E. & L.S.
 LIC. #18434 CHIEF, ENGINEERING SECTION
 DATE AUG. 23, 1983. SERIAL NO. 625

ASSESSMENT MAP
 TOWNSHIP OF ROCKAWAY
 MORRIS COUNTY, N. J.
 SCALE: 1" = 100'

Prepared by: Arthur M. De Luca
 October, 1982
 20 Union Street Rockaway, New Jersey
 REVISED 1985, 8-85

REV. JAN. 1976 WILLIAM A. WILLADSEN, L.S.
 REV. FEB. 1988 RONALD J. MCKINNON, L.S.

REVISIONS				
DATE	BY	LIC. NO.	BLOCK	LOT
02/2014	CHARLES A. ATKINSON	33994	20301	21, 22
02/2014	CHARLES A. ATKINSON	33994	20301	23, 24



REVISIONS				
DATE	BY	LIC. NO.	BLOCK	LOT
08/2008	CHRIS REHMANN	17119	20402	17.18
12/2018	ED CLAY	34842	20401	1

NEW JERSEY DEPARTMENT OF THE TREASURY
 DIVISION OF TAXATION
 LEGAL PROPERTY AND PUBLIC UTILITY BRANCH
 APPROVED AS A TAX MAP PURSUANT TO THE
 PROVISIONS OF CHAPTER 175, LAWS OF 1913, ETC.
 FOR THE DIRECTOR, DIVISION OF TAXATION

Arthur M. De Luca
 P.E. & L.S.
 LIC. #15434 CHIEF, ENGINEERING SECTION
 DATE AUG 23 1983 SERIAL NO. 25

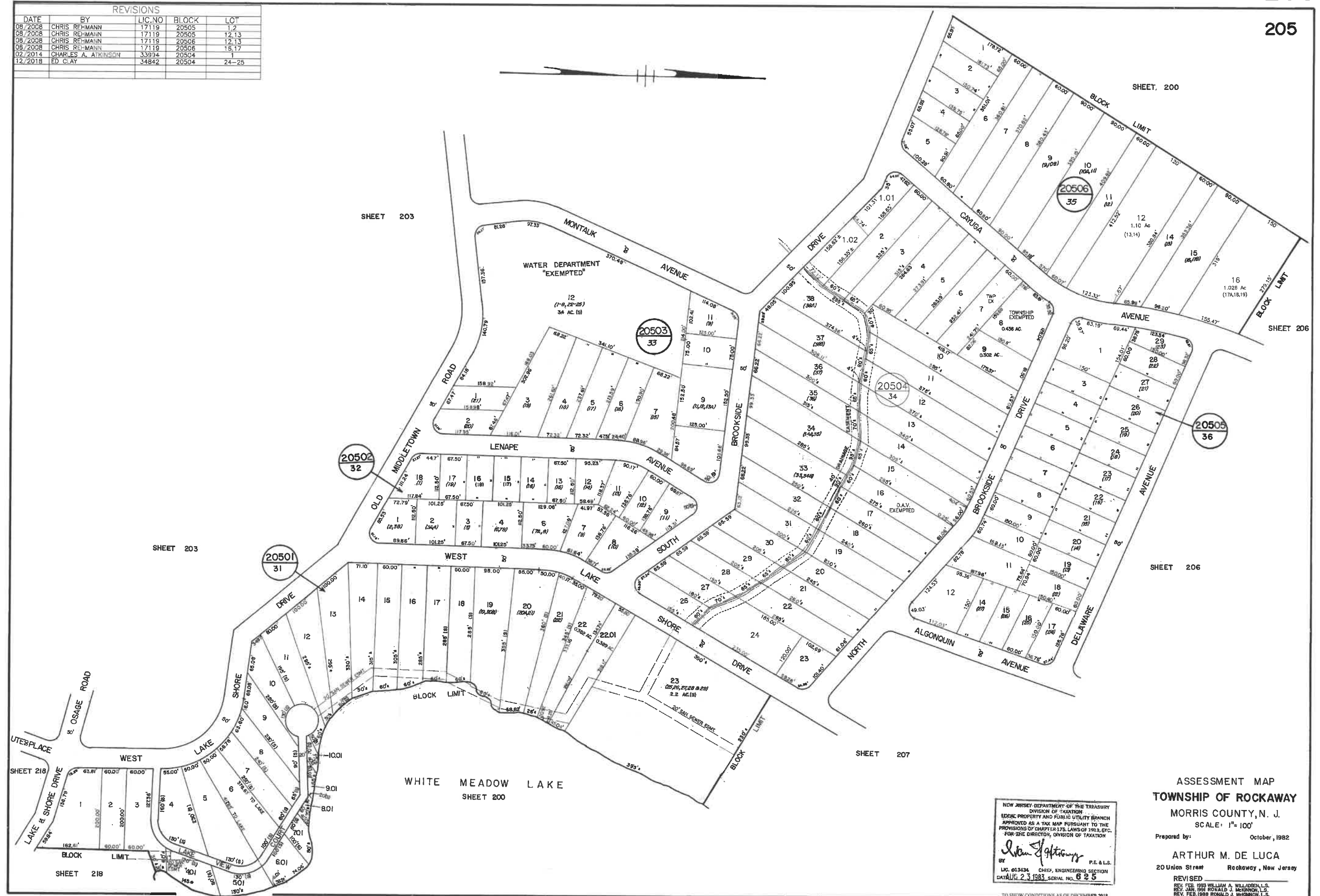
ASSESSMENT MAP
 TOWNSHIP OF ROCKAWAY
 MORRIS COUNTY, N. J.
 SCALE: 1"=100'

Prepared by: October, 1982
 ARTHUR M. DE LUCA
 20 Union Street Rockaway, New Jersey
 REVISED _____

TO SHOW CONDITIONS AS OF DECEMBER 2018

REV. FEB. 1989 RONALD J. MCKINNON, L.S.

REVISIONS				
DATE	BY	LIC. NO.	BLOCK	LOT
08/2008	CHRIS REHMANN	17119	20505	1,2
08/2008	CHRIS REHMANN	17119	20505	12,13
08/2008	CHRIS REHMANN	17119	20506	12,13
08/2008	CHRIS REHMANN	17119	20506	15,17
02/2014	CHARLES A. ATKINSON	33934	20504	1
12/2018	ED CLAY	34842	20504	24-25



NEW JERSEY DEPARTMENT OF THE TREASURY
 DIVISION OF TAXATION
 LEGAL PROPERTY AND PUBLIC UTILITY BRANCH
 APPROVED AS A TAX MAP PURSUANT TO THE
 PROVISIONS OF CHAPTER 175, LAWS OF 1973, ETC.
 FOR THE DIRECTOR, DIVISION OF TAXATION

Arthur M. De Luca
 BY P.E. & L.S.
 LIC. 013434 CHIEF, ENGINEERING SECTION
 DATA: 2.3.1982, SERIAL NO. 625

ASSESSMENT MAP
 TOWNSHIP OF ROCKAWAY
 MORRIS COUNTY, N. J.
 SCALE: 1"=100'

Prepared by: October, 1982
 ARTHUR M. DE LUCA
 20 Union Street Rockaway, New Jersey

REVISED
 REV. FEB. 1993 WILLIAM A. WILLIAMS, L.S.
 REV. JAN. 1991 RONALD J. MCKENNON, L.S.
 REV. FEB. 1988 RONALD J. MCKENNON, L.S.

SHEET 200

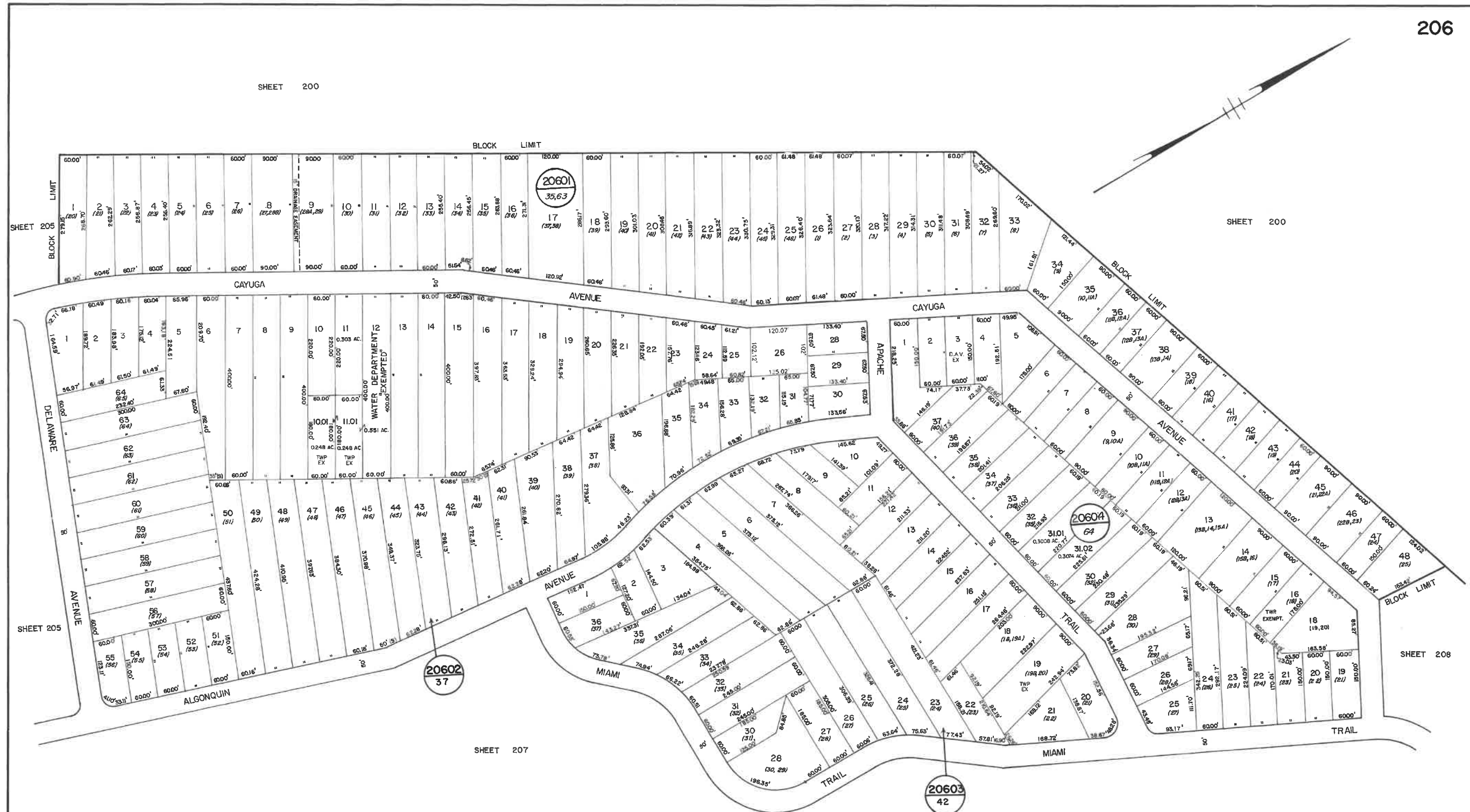
SHEET 200

SHEET 205

SHEET 207

SHEET 208

SHEET 208



REVISIONS				
DATE	BY	LIC. NO.	BLOCK	LOT
08/2008	CHRIS REHMANN	17119	20602	26.27

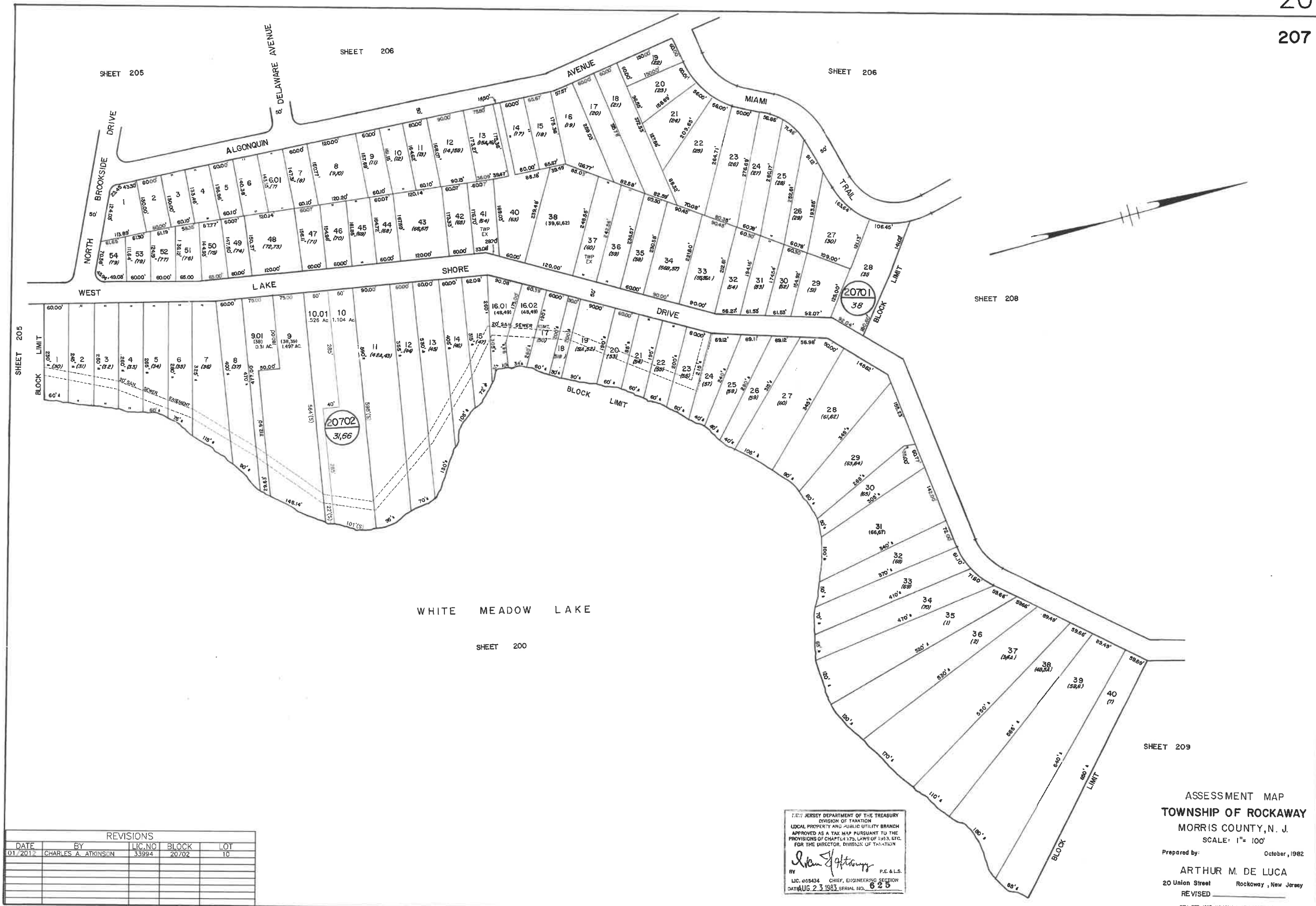
NEW JERSEY DEPARTMENT OF THE TREASURY
 DIVISION OF TAXATION
 EDCAL PROPERTY AND PUBLIC UTILITY BRANCH
 APPROVED AS A TAX MAP PURSUANT TO THE
 PROVISIONS OF CHAPTER 175, LAWS OF 1913, ETC.
 FOR THE DIRECTOR, DIVISION OF TAXATION

William J. Heston
 BY: _____ P.E. & L.S.
 LIC. 015434 CHIEF, ENGINEERING SECTION
 AUG 23 1983 SERIAL NO. 825

ASSESSMENT MAP
 TOWNSHIP OF ROCKAWAY
 MORRIS COUNTY, N. J.
 SCALE: 1"= 100'

Prepared by: _____ October, 1982

ARTHUR M. DE LUCA
 20 Union Street Rockaway, New Jersey
 REVISED _____



REVISIONS				
DATE	BY	LIC. NO.	BLOCK	LOT
01/2012	CHARLES A. ATKINSON	33994	20702	10

NEW JERSEY DEPARTMENT OF THE TREASURY
 DIVISION OF TAXATION
 LOCAL PROPERTY AND PUBLIC UTILITY BRANCH
 APPROVED AS A TAX MAP PURSUANT TO THE
 PROVISIONS OF CHAPTER 175, LAWS OF 1993, ETC.
 FOR THE DIRECTOR, DIVISION OF TAXATION

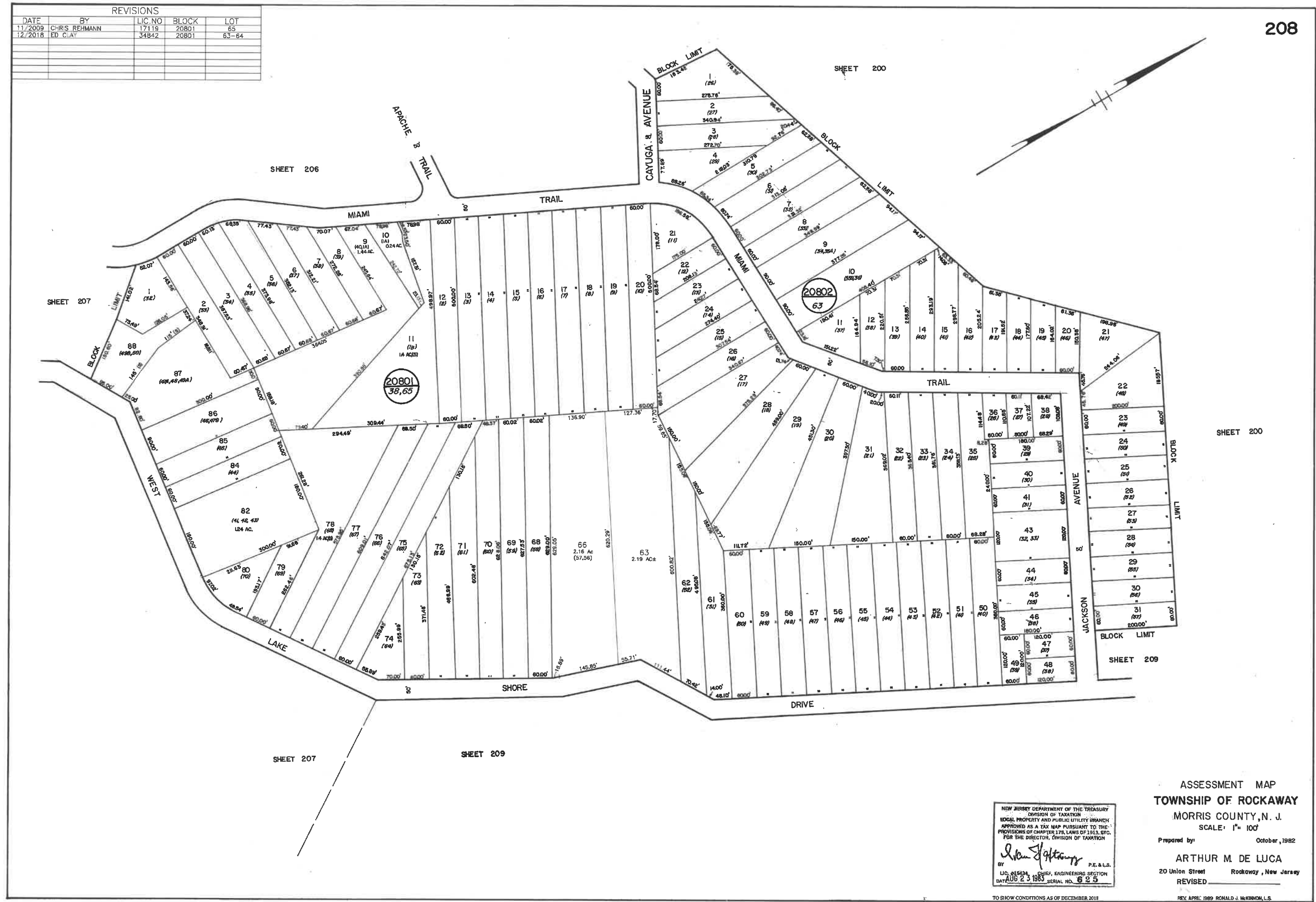
William J. Harty
 BY P.E. & L.S.
 LIC. 615434 CHIEF, ENGINEERING SECTION
 DATE AUG 23 1983 SERIAL NO. 625

ASSESSMENT MAP
 TOWNSHIP OF ROCKAWAY
 MORRIS COUNTY, N. J.
 SCALE: 1" = 100'

Prepared by: Arthur M. De Luca
 October, 1982
 20 Union Street Rockaway, New Jersey
 REVISED

REV. FEB. 1983 WILLIAM A. WILLADSEN, L.S.
 REV. JAN. 1994 RONALD J. MEKINICK, L.S.

REVISIONS				
DATE	BY	LIC. NO.	BLOCK	LOT
11/2009	CHRIS REHMANN	17119	20801	65
12/2018	ED. C. AY	34842	20801	63-64



NEW JERSEY DEPARTMENT OF THE TREASURY
 DIVISION OF TAXATION
 LOCAL PROPERTY AND PUBLIC UTILITY BRANCH
 APPROVED AS A TAX MAP PURSUANT TO THE
 PROVISIONS OF CHAPTER 178, LAWS OF 1913, ETC.
 FOR THE DIRECTOR, DIVISION OF TAXATION

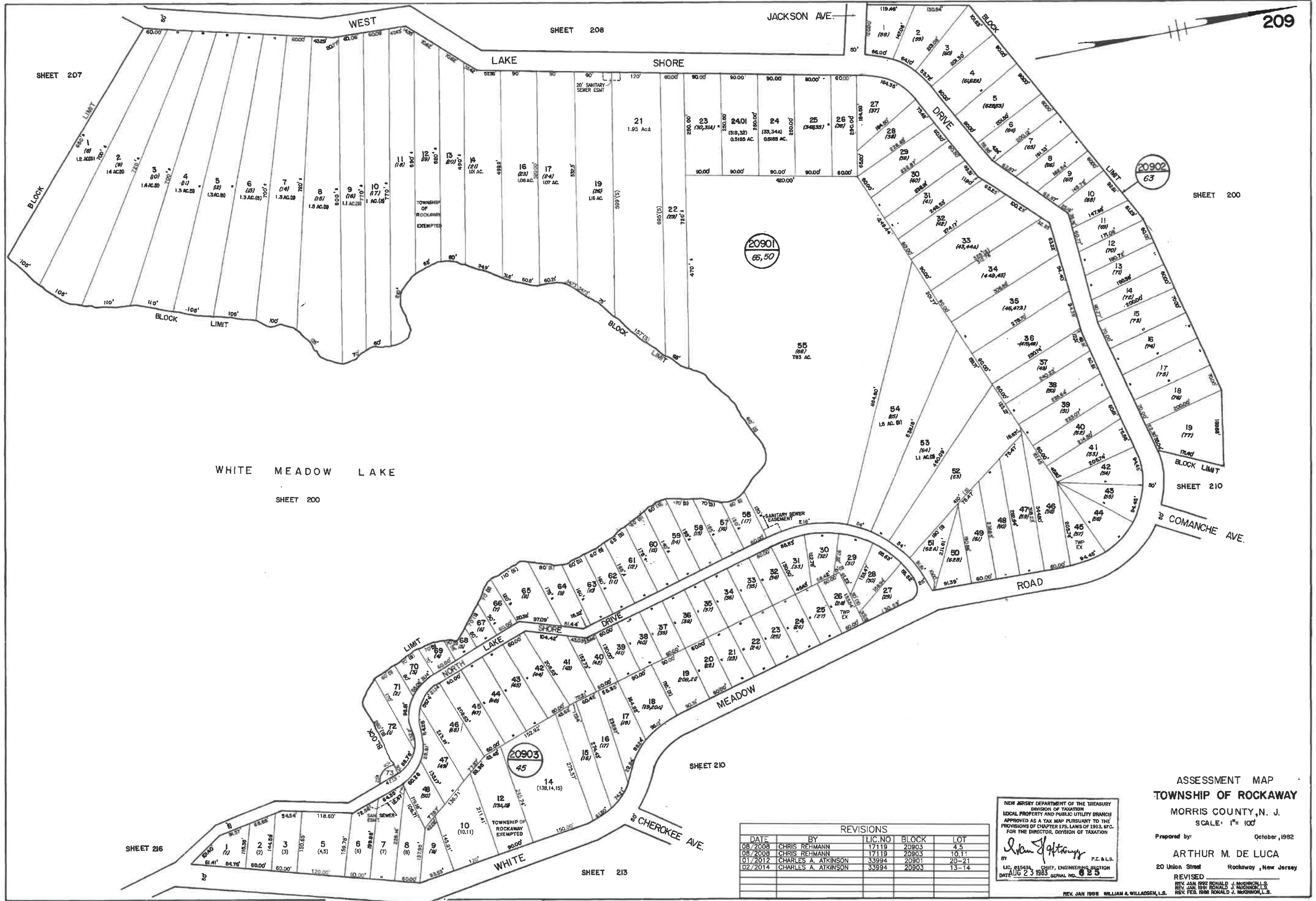
Arthur M. De Luca
 BY
 LIC. 21543 P.E. & L.S.
 AUG 23 1982 CHIEF, ENGINEERING SECTION
 SERIAL NO. 625

ASSESSMENT MAP
 TOWNSHIP OF ROCKAWAY
 MORRIS COUNTY, N. J.
 SCALE: 1" = 100'

Prepared by: Arthur M. De Luca
 October, 1982

ARTHUR M. DE LUCA
 20 Union Street Rockaway, New Jersey
 REVISED

TO SHOW CONDITIONS AS OF DECEMBER 2018 REV. APRIL 1989 RONALD J. MCKINNON, L.S.



REVISIONS				
DATE	BY	LIC. NO.	BLOCK	LOT
08/2008	CHRIS REHMANN	17119	20903	4,5
08/2008	CHRIS REHMANN	17119	20903	10,11
01/2012	CHARLES A. ATKINSON	33994	20901	20-21
02/2014	CHARLES A. ATKINSON	33994	20903	13-14

NEW JERSEY DEPARTMENT OF THE TREASURY
 DIVISION OF TAXATION
 LOCAL PROPERTY AND PUBLIC UTILITY BRANCH
 APPROVED AS A TAX MAP PURSUANT TO THE
 PROVISIONS OF CHAPTER 175, LAWS OF 1912, ETC.
 FOR THE DIRECTOR, DIVISION OF TAXATION

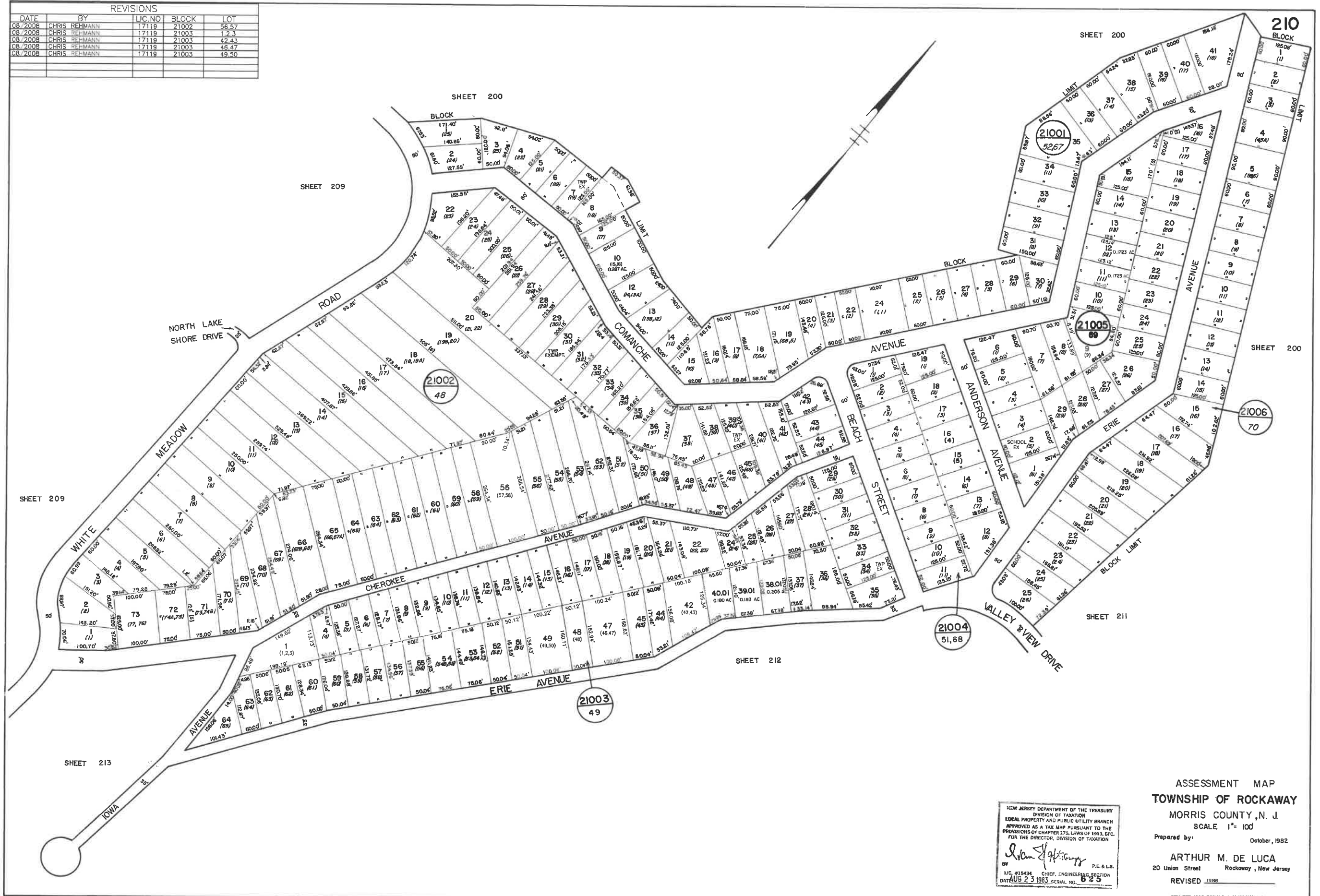
Arthur M. De Luca
 P.E. & L.S.
 LIC. 015344, CHIEF, ENGINEERING SECTION
 DATE: AUG 23 1983 SERIAL NO. 825

ASSESSMENT MAP
 TOWNSHIP OF ROCKAWAY
 MORRIS COUNTY, N. J.
 SCALE: 1" = 100'

Prepared by: October, 1982
 ARTHUR M. DE LUCA
 20 Union Street Rockaway, New Jersey

REVISED
 REV. JAN 1982 RONALD J. MCKINNON, L.S.
 REV. JAN 1991 RONALD J. MCKINNON, L.S.
 REV. FEB. 1996 RONALD J. MCKINNON, L.S.

REVISIONS				
DATE	BY	LIC. NO.	BLOCK	LOT
08/2008	CHRIS REHMANN	17119	21002	56, 57
08/2008	CHRIS REHMANN	17119	21003	1, 2, 3
08/2008	CHRIS REHMANN	17119	21003	4, 5
08/2008	CHRIS REHMANN	17119	21003	45, 47
08/2008	CHRIS REHMANN	17119	21003	49, 50



NEW JERSEY DEPARTMENT OF THE TREASURY
 DIVISION OF TAXATION
 LOCAL PROPERTY AND PUBLIC UTILITY BRANCH
 APPROVED AS A TAX MAP PURSUANT TO THE
 PROVISIONS OF CHAPTER 173, LAWS OF 1913, ETC.
 FOR THE DIRECTOR, DIVISION OF TAXATION

Arthur M. De Luca
 BY
 L.I.C. #15434 CHIEF ENGINEERING SECTION
 DATE AUG 23 1983 SERIAL NO. 625

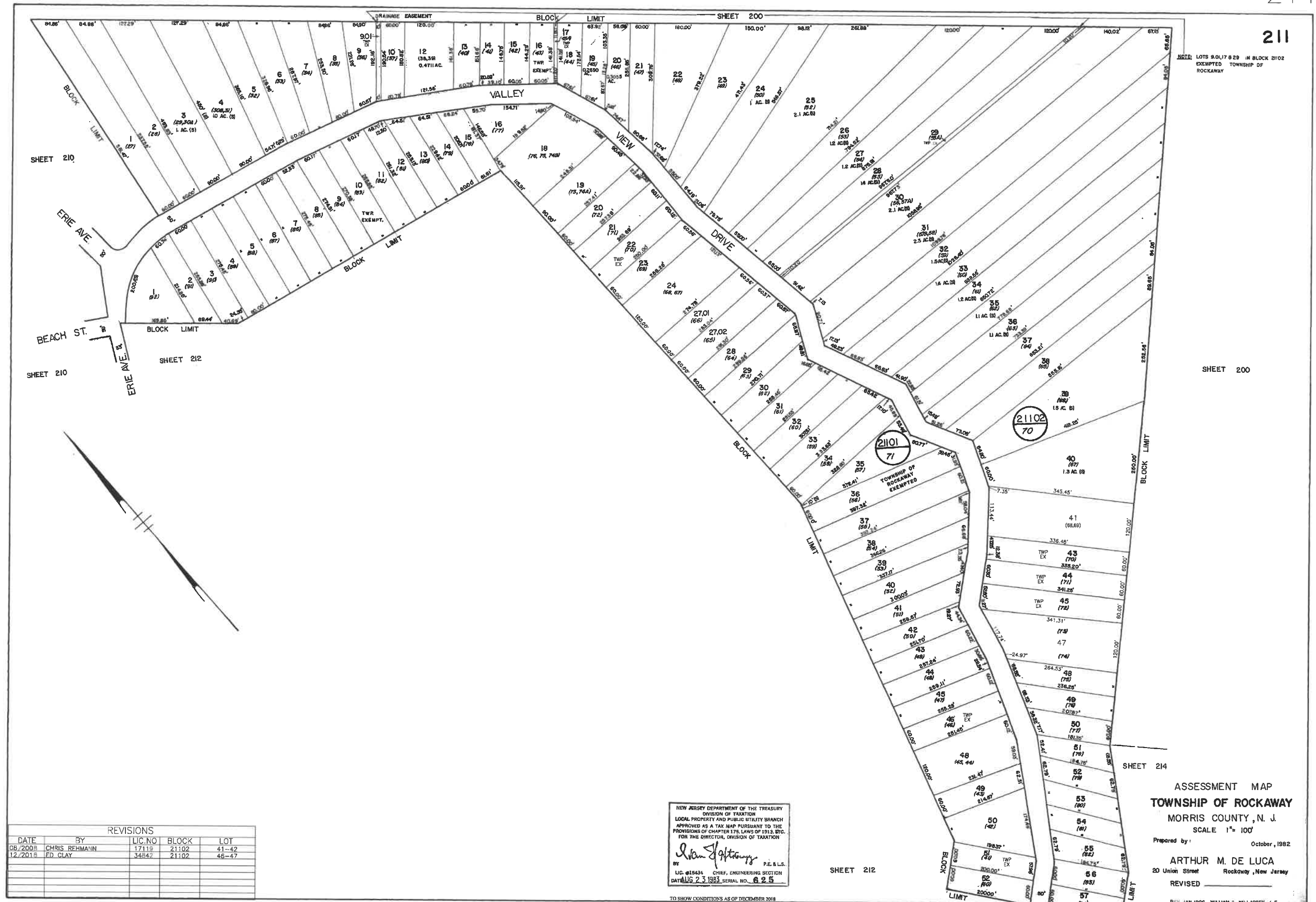
ASSESSMENT MAP
 TOWNSHIP OF ROCKAWAY
 MORRIS COUNTY, N. J.
 SCALE 1" = 100'

Prepared by: Arthur M. De Luca
 October, 1982

ARTHUR M. DE LUCA
 20 Union Street Rockaway, New Jersey
 REVISED 1986

REV. FEB. 1988 RONALD J. MCKINNON, L.S.

COA# 24GA27973300



REVISIONS				
DATE	BY	LIC. NO.	BLOCK	LOT
08/2008	CHRIS REHMAN	17119	21102	41-42
12/2018	ED. CLAY	34847	21102	45-47

NEW JERSEY DEPARTMENT OF THE TREASURY
DIVISION OF TAXATION
LOCAL PROPERTY AND PUBLIC UTILITY BRANCH
APPROVED AS A TAX MAP PURSUANT TO THE
PROVISIONS OF CHAPTER 175, LAWS OF 1933, ETC.
FOR THE DIRECTOR, DIVISION OF TAXATION

William J. Johnson
P.E. & L.S.
BY: L.C. WELSH, CHIEF, ENGINEERING SECTION
DATE: AUG 23 1983, SERIAL NO. 625

SHEET 210

SHEET 210

SHEET 212

SHEET 200

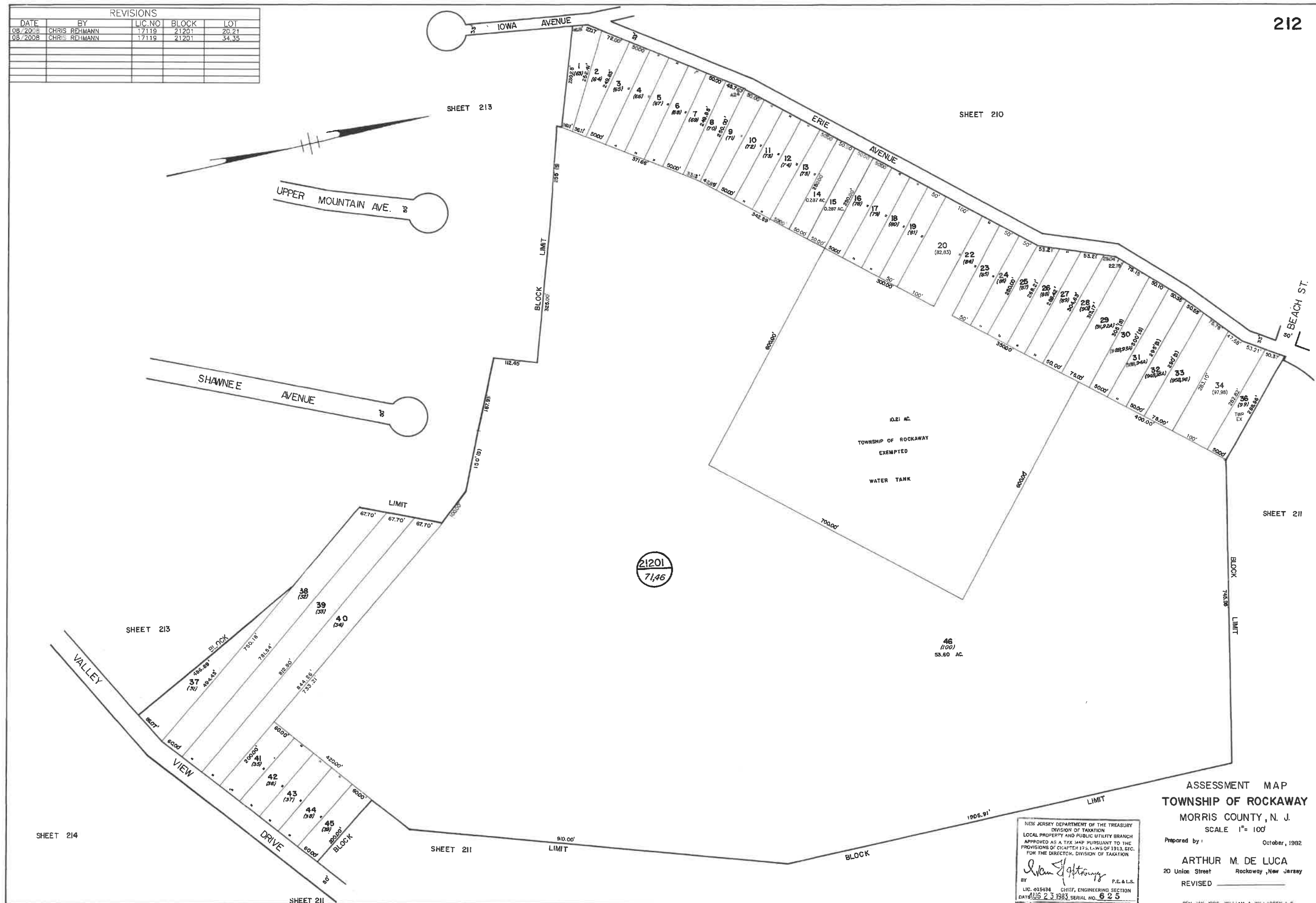
SHEET 212

SHEET 200

SHEET 214

SHEET 214

REVISIONS				
DATE	BY	LIC. NO.	BLOCK	LOT
08/20/88	CHRIS REHMANN	17119	21201	20, 21
08/20/88	CHRIS REHMANN	17119	21201	34, 35



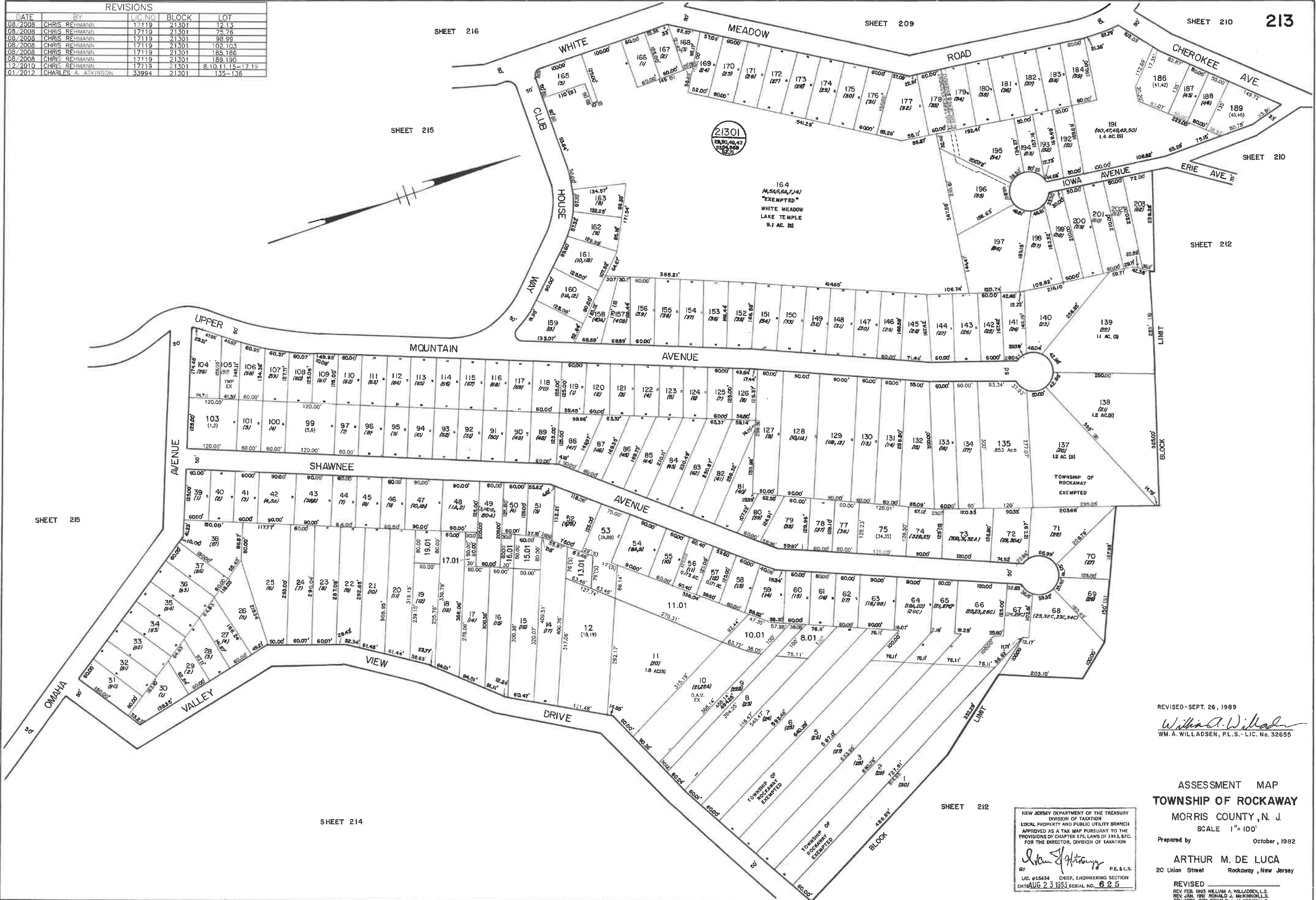
ASSESSMENT MAP
 TOWNSHIP OF ROCKAWAY
 MORRIS COUNTY, N. J.
 SCALE 1" = 100'

Prepared by: Arthur M. De Luca
 October, 1982
 20 Union Street, Rockaway, New Jersey
 Revised: _____

NEW JERSEY DEPARTMENT OF THE TREASURY
 DIVISION OF TAXATION
 LOCAL PROPERTY AND PUBLIC UTILITY BRANCH
 APPROVED AS A TAX MAP PURSUANT TO THE
 PROVISIONS OF CHAPTER 173, L.W.S. OF 1913, ETC.
 FOR THE DIRECTOR, DIVISION OF TAXATION
Arthur M. De Luca
 BY: _____ P.E. & L.S.
 LIC. 015438 CHIEF, ENGINEERING SECTION
 DATE: AUG 23 1983 SERIAL NO. 625

REV. JAN. 1982 WILLIAM S. WILLIAMS, L.S.

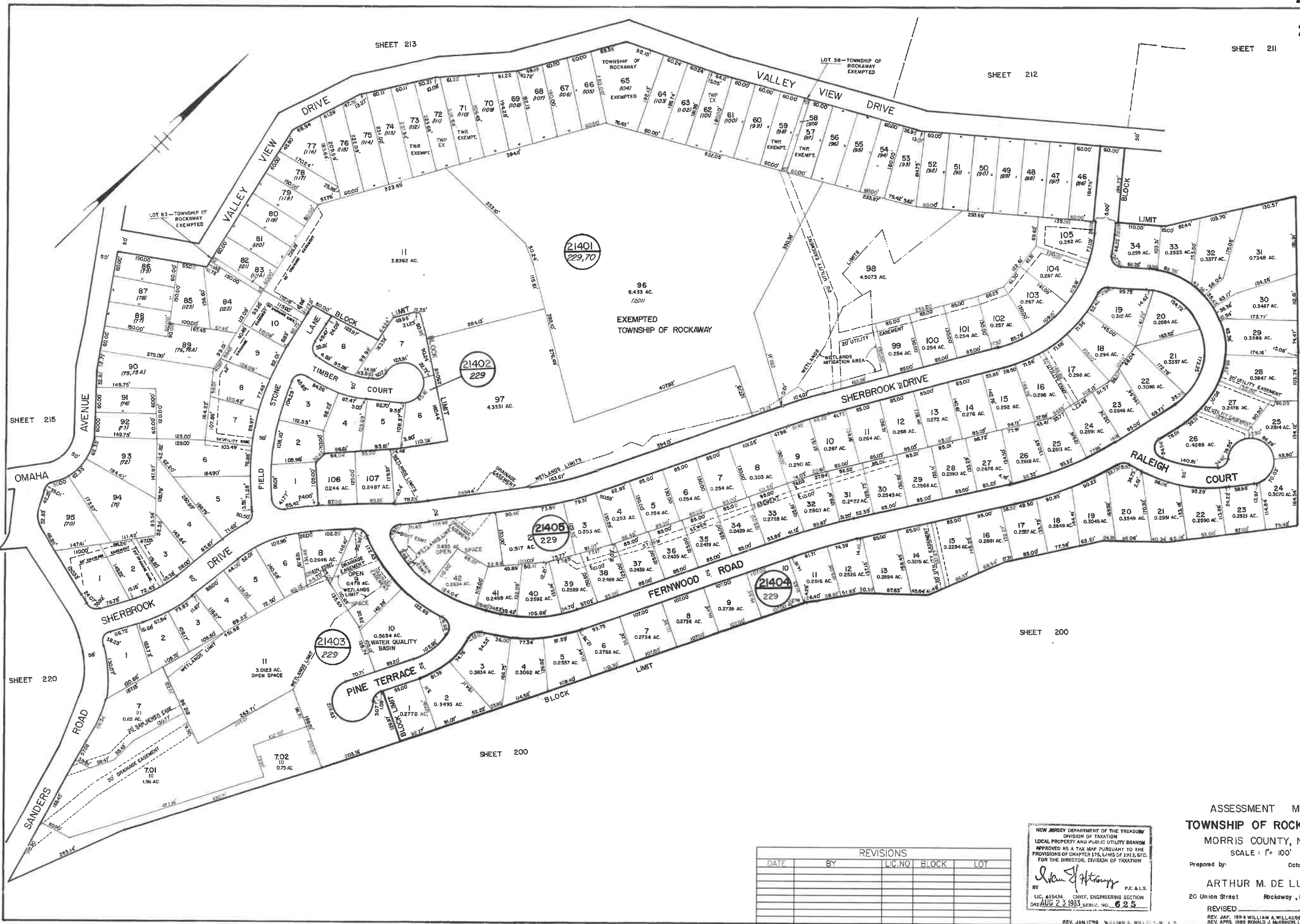
REVISIONS				
DATE	BY	LIC. NO.	BLOCK	LOT
08/2008	CHRIS REHMANN	17119	21301	12-13
08/2008	CHRIS REHMANN	17119	21301	75-76
08/2008	CHRIS REHMANN	17119	21301	98-99
08/2008	CHRIS REHMANN	17119	21301	102-103
08/2008	CHRIS REHMANN	17119	21301	185-186
08/2008	CHRIS REHMANN	17119	21301	189-190
12/2010	CHRIS REHMANN	17119	21301	8,10,11,15-17,19
01/2012	CHARLES A. ATKINSON	33994	21301	135-136



REVISED-SEPT. 26, 1989
William A. Willadsen
 WM. A. WILLADSEN, P.L.S. - LIC. No. 32655

ASSESSMENT MAP
 TOWNSHIP OF ROCKAWAY
 MORRIS COUNTY, N. J.
 SCALE 1"=100'
 Prepared by Arthur M. De Luca, October, 1982
 ARTHUR M. DE LUCA
 20 Union Street Rockaway, New Jersey
 REVISED
 REV. FEB. 1983 WILLIAM A. WILLADSEN, L.S.
 REV. JAN. 1991 RONALD J. MCKINNON, L.S.
 REV. APRIL 1989 RONALD J. MCKINNON, L.S.

NEW JERSEY DEPARTMENT OF THE TREASURY
 DIVISION OF TAXATION
 LOCAL PROPERTY AND PUBLIC UTILITY BRANCH
 APPROVED AS A TAX MAP PURSUANT TO THE
 PROVISIONS OF CHAPTER 175, LAWS OF 1913, ETC.
 FOR THE DIRECTOR, DIVISION OF TAXATION
Arthur M. De Luca
 P.E. & L.S.
 LIC. #15434 CHIEF, ENGINEERING SECTION
 DATE AUG 23 1983 SERIAL NO. 625



REVISIONS				
DATE	BY	LIC. NO.	BLOCK	LOT

NEW JERSEY DEPARTMENT OF THE TREASURY
 DIVISION OF TAXATION
 LOCAL PROPERTY AND PUBLIC UTILITY BRAND
 APPROVED AS A TAX MAP PURSUANT TO THE
 PROVISIONS OF CHAPTER 175, LAWS OF 1913, ETC.
 FOR THE DIRECTOR, DIVISION OF TAXATION

Arthur M. De Luca
 P.E. & L.S.
 LIC. #15434 CHIEF, ENGINEERING SECTION
 DATE AUG 23 1993, SERIES NO. 625

ASSESSMENT MAP
TOWNSHIP OF ROCKAWAY
 MORRIS COUNTY, N. J.
 SCALE: 1" = 100'

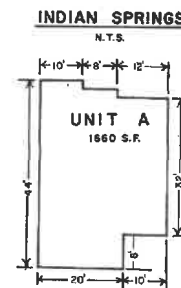
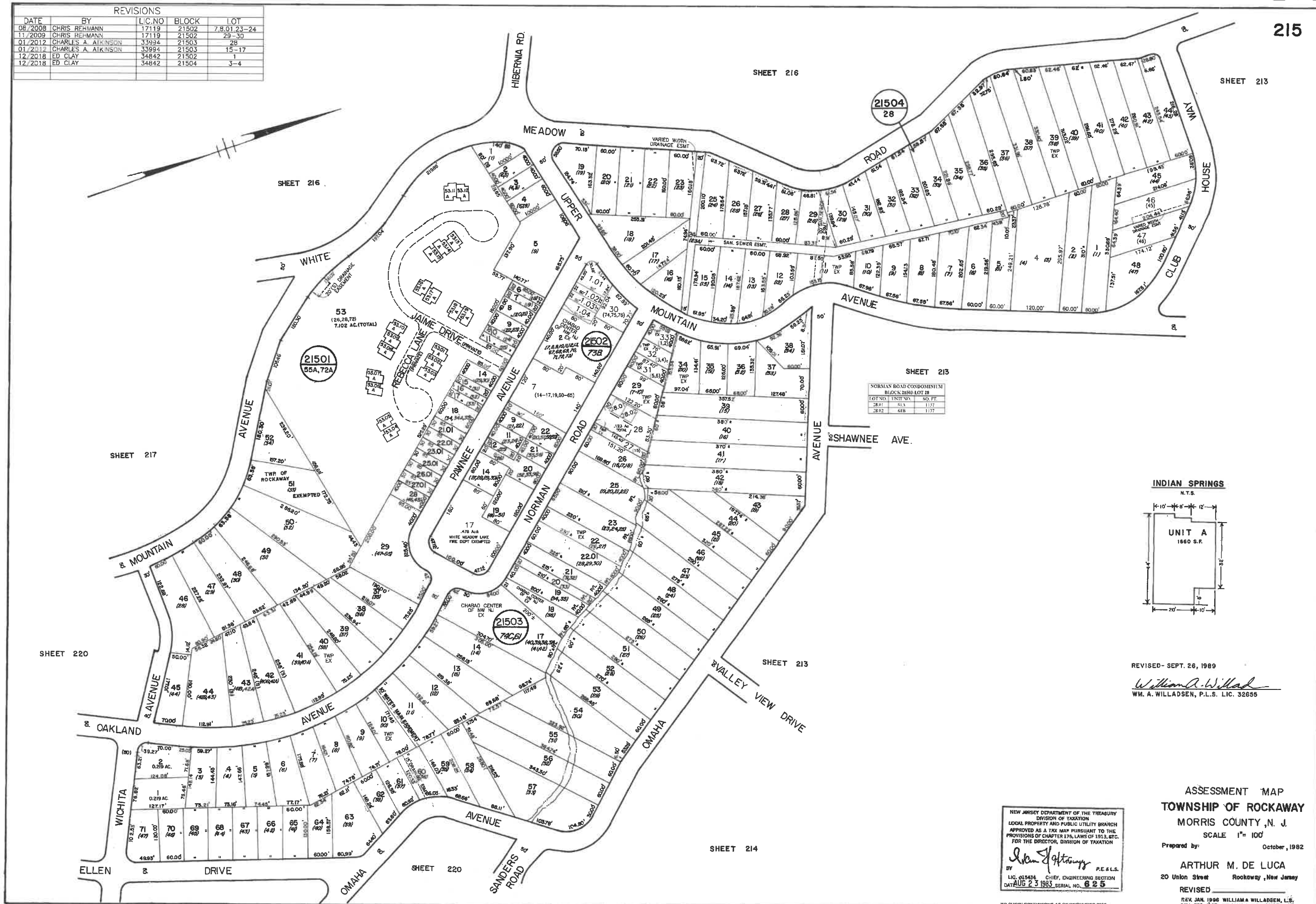
Prepared by: Arthur M. De Luca
 October, 1982

ARTHUR M. DE LUCA
 20 Union Street Rockaway, New Jersey

REVISED: _____

REV. JAN. 1988 WILLIAM & WILLARD, L.P.
 REV. APRIL 1989 RONALD J. JACKSON, L.S.

REVISIONS				
DATE	BY	LIC. NO	BLOCK	LOT
08/2008	CHRIS REHMANN	17119	21502	7, 8, 01, 23-24
11/2009	CHRIS REHMANN	17119	21502	29-30
01/2012	CHARLES A. ATKINSON	33994	21503	28
01/2012	CHARLES A. ATKINSON	33994	21503	15-17
12/2018	ED CLAY	34842	21502	1
12/2018	ED CLAY	34842	21504	3-4



REVISED- SEPT. 26, 1989
William A. Willadsen
 WM. A. WILLADSEN, P.L.S. LIC. 32655

NEW JERSEY DEPARTMENT OF THE TREASURY
 DIVISION OF TAXATION
 LOCAL PROPERTY AND PUBLIC UTILITY BRANCH
 APPROVED AS A TAX MAP PURSUANT TO THE
 PROVISIONS OF CHAPTER 176, LAWS OF 1913, ETC.
 FOR THE DIRECTOR, DIVISION OF TAXATION
William J. G. ... P.E. & L.S.
 LIC. 015436 CHIEF, ENGINEERING SECTION
 DATE AUG 23 1983 SERIAL NO. 625

ASSESSMENT MAP
 TOWNSHIP OF ROCKAWAY
 MORRIS COUNTY, N. J.
 SCALE 1" = 100'
 Prepared by: Arthur M. De Luca
 October, 1982
 ARTHUR M. DE LUCA
 20 Union Street
 Rockaway, New Jersey
 REVISED _____
 REV. JAN. 1986 WILLIAM A. WILLADSEN, L.S.
 REV. FEB. 1985 WILLIAM A. WILLADSEN, L.S.
 COA# 24GA27973300



WHITE MEADOW LAKE
SHEET 200

SHEET 218

SHEET 217

SHEET 217

SHEET 215

SHEET 215

216

SHEET 213

SHEET 215

NEW JERSEY DEPARTMENT OF THE TREASURY
DIVISION OF TAXATION
LOCAL PROPERTY AND PUBLIC UTILITY BRANCH
APPROVED AS A TAX MAP PURSUANT TO THE
PROVISIONS OF CHAPTER 175, LAWS OF 1913, ETC.
FOR THE DIRECTOR, DIVISION OF TAXATION

John J. Anthony P.E. & L.S.
LIC. #15434 CHIEF, ENGINEERING SECTION
D-AUG 2 3 1983 SERIAL NO. 825

ASSESSMENT MAP
TOWNSHIP OF ROCKAWAY
MORRIS COUNTY, N.J.
SCALE 1" = 100'

Prepared by: October, 1982
ARTHUR M. DE LUCA
20 Union Street Rockaway, New Jersey
REVISED _____

REV. JAN. 1994 WILLIAM A. WILLIAMS, L.S.
REV. APRIL, 1999 RONALD J. McHONKIN, L.S.
PRINTED AUGUST 2008

REVISIONS				
DATE	BY	LIC. NO	BLOCK	LOT
08/2008	CHRIS REHMANN	17119	21601	12,13
08/2008	CHRIS REHMANN	17119	21601	24,25
08/2008	CHRIS REHMANN	17119	21601	60,61
08/2008	CHRIS REHMANN	17119	21602	11,12
08/2008	CHRIS REHMANN	17119	21602	14,15
08/2008	CHRIS REHMANN	17119	21602	26,27
08/2008	CHRIS REHMANN	17119	21603	24,25
08/2008	CHRIS REHMANN	17119	21604	22,24

COA# 24GA27973300

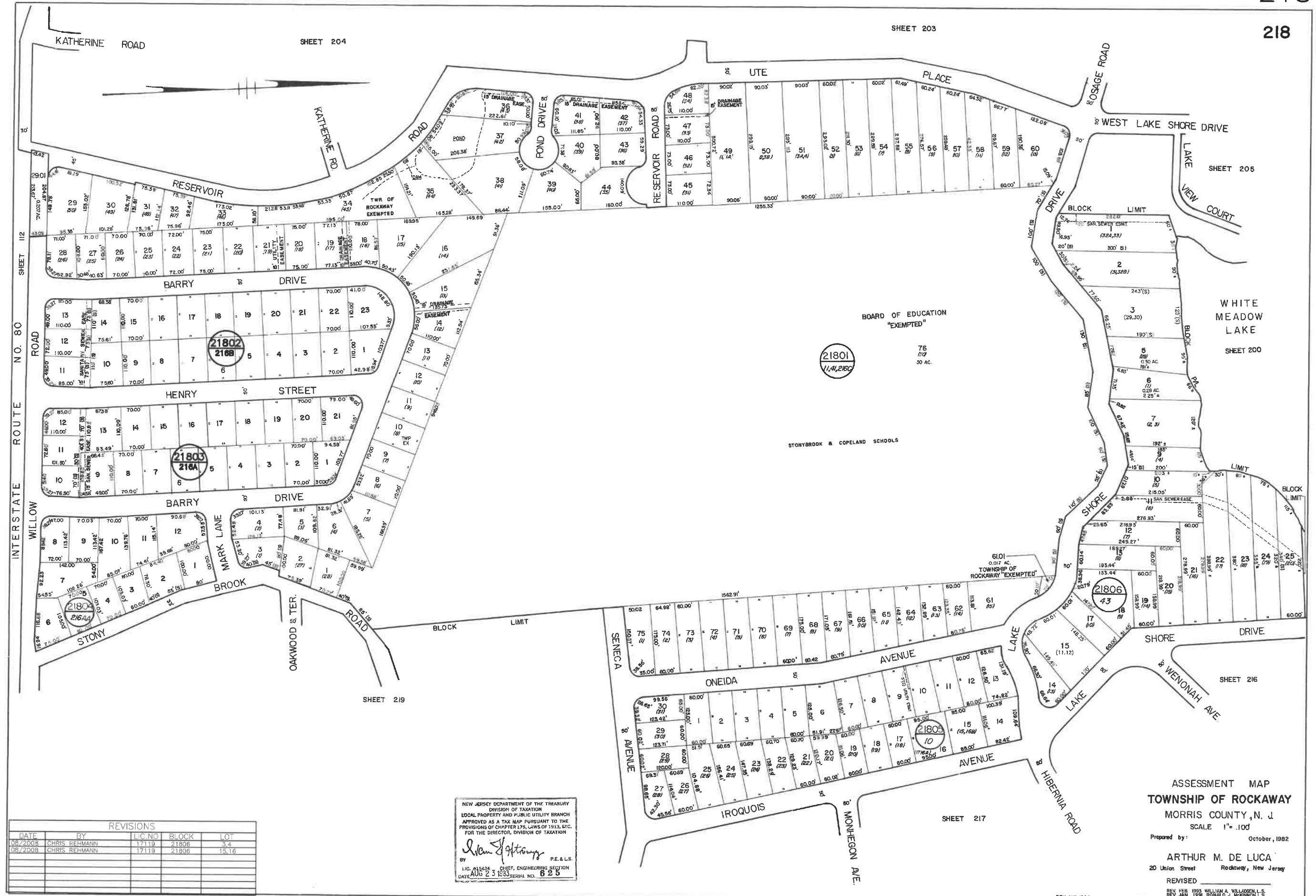


REVISIONS				
DATE	BY	LIC. NO.	BLOCK	LOT
08/2008	CHRIS REHMANN	17119	21703	5 7
08/2008	CHRIS REHMANN	17119	21703	32 33
08/2008	CHRIS REHMANN	17119	21704	13 14
08/2008	CHRIS REHMANN	17119	21705	8 9
08/2008	CHRIS REHMANN	17119	21706	10 11
08/2008	CHRIS REHMANN	17119	21706	15 16
08/2008	CHRIS REHMANN	17119	21706	26 27
08/2008	CHRIS REHMANN	17119	21706	47 48

NEW JERSEY DEPARTMENT OF THE TREASURY
 DIVISION OF TAXATION
 LOCAL PROPERTY AND PUBLIC UTILITY BRANCH
 APPROVED AS A TAX MAP PURSUANT TO THE
 PROVISIONS OF CHAPTER 175, LAWS OF 1953, ETC.
 FOR THE DIRECTOR, DIVISION OF TAXATION

Arthur M. De Luca
 BY: _____ P.E. & L.S.
 LIC. #15434 CHIEF, ENGINEERING SECTION
 DATE: AUG 23 1983 SERIAL NO. 825

ASSESSMENT MAP
 TOWNSHIP OF ROCKAWAY
 MORRIS COUNTY, N. J.
 SCALE 1" = 100'
 Prepared by: _____ October, 1982
 ARTHUR M. DE LUCA
 20 Union Street Rockaway, New Jersey
 REVISED _____



REVISIONS				
DATE	BY	LIC. NO.	BLOCK	LOT
08/2008	CHRIS REHMANN	17119	21806	3,4
08/2008	CHRIS REHMANN	17119	21806	15,16

NEW JERSEY DEPARTMENT OF THE TREASURY
 DIVISION OF TAXATION
 LOCAL PROPERTY AND PUBLIC UTILITY BRANCH
 APPROVED AS A TAX MAP PURSUANT TO THE
 PROVISIONS OF CHAPTER 175, LAWS OF 1913, ETC.
 FOR THE DIRECTOR, DIVISION OF TAXATION

John J. Anthony
 BY P.E. & L.S.
 LIC. #15434 CHIEF, ENGINEERING SECTION
 DATE: AUG 23 1993 SERIAL NO. 625

ASSESSMENT MAP
 TOWNSHIP OF ROCKAWAY
 MORRIS COUNTY, N. J.
 SCALE 1" = .100'

Prepared by: October, 1982
 ARTHUR M. DE LUCA
 20 Union Street Rockaway, New Jersey

REVISED _____
 REV. FEB. 1993 WILLIAM A. WILLARDEN, L.S.
 REV. JAN. 1994 RONALD J. MCKINNON, L.S.
 REV. APR. 1995 RONALD J. MCKINNON, L.S.
 COA# 24CA27973300

REVISIONS				
DATE	BY	LIC. NO.	BLOCK	LOT
08/2008	CHRIS REHMANN	17119	21901	11, 12
08/2008	CHRIS REHMANN	17119	21909	11, 12



SHEET 218

SHEET 217

SHEET 217

SHEET 220

SHEET 218

SHEET 112

SHEET 112

SHEET 220

ASSESSMENT MAP
TOWNSHIP OF ROCKAWAY
MORRIS COUNTY, N. J.

SCALE 1" = 100'
Prepared by: October, 1982

ARTHUR M. DE LUCA
20 Union Street Rockaway, New Jersey
REVISED

NEW JERSEY DEPARTMENT OF THE TREASURY
DIVISION OF TAXATION
LOCAL PROPERTY AND PUBLIC UTILITY BRANCH
APPROVED AS A TAX MAP PURSUANT TO THE
PROVISIONS OF CHAPTER 175, LAWS OF 1913, ETC.
FOR THE DIRECTOR, DIVISION OF TAXATION

Arthur M. De Luca
P.E. & L.S.
LIC. #18434 CHIEF, ENGINEERING SECTION
DATE: AUG 23 1983 SERIAL NO. 625

REVISIONS				
DATE	BY	LIC. NO.	BLOCK	LOT
08/2008	CHRIS REHMANN	17119	22001	33, 34
08/2008	CHRIS REHMANN	17119	22001	39, 40
08/2008	CHRIS REHMANN	17119	22001	41, 42
08/2008	CHRIS REHMANN	17119	22002	25, 27
08/2008	CHRIS REHMANN	17119	22002	31, 32
01/2012	CHARLES A. ATKINSON	33994	22001	20-21



BOROUGH OF
ROCKAWAY
MORRIS COUNTY

INTERSTATE ROUTE NO. 80
BLOCK LIMIT

BLOCK
SHEET 221

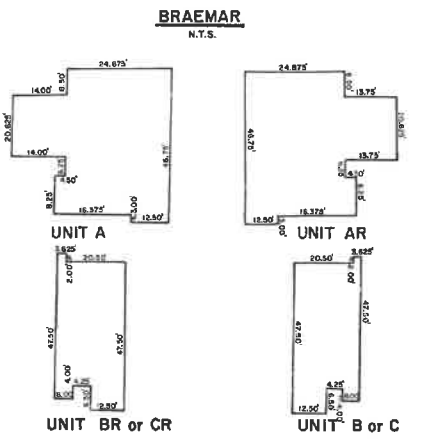
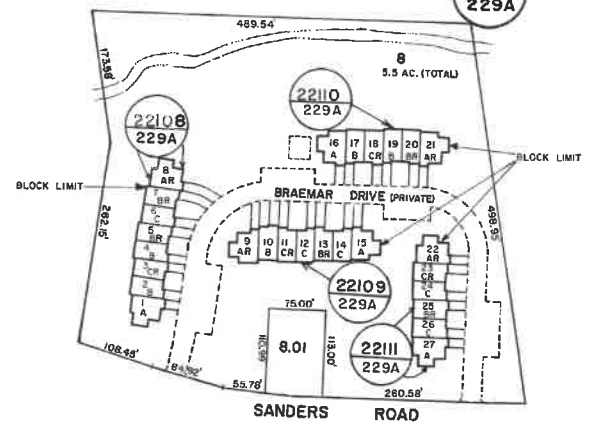
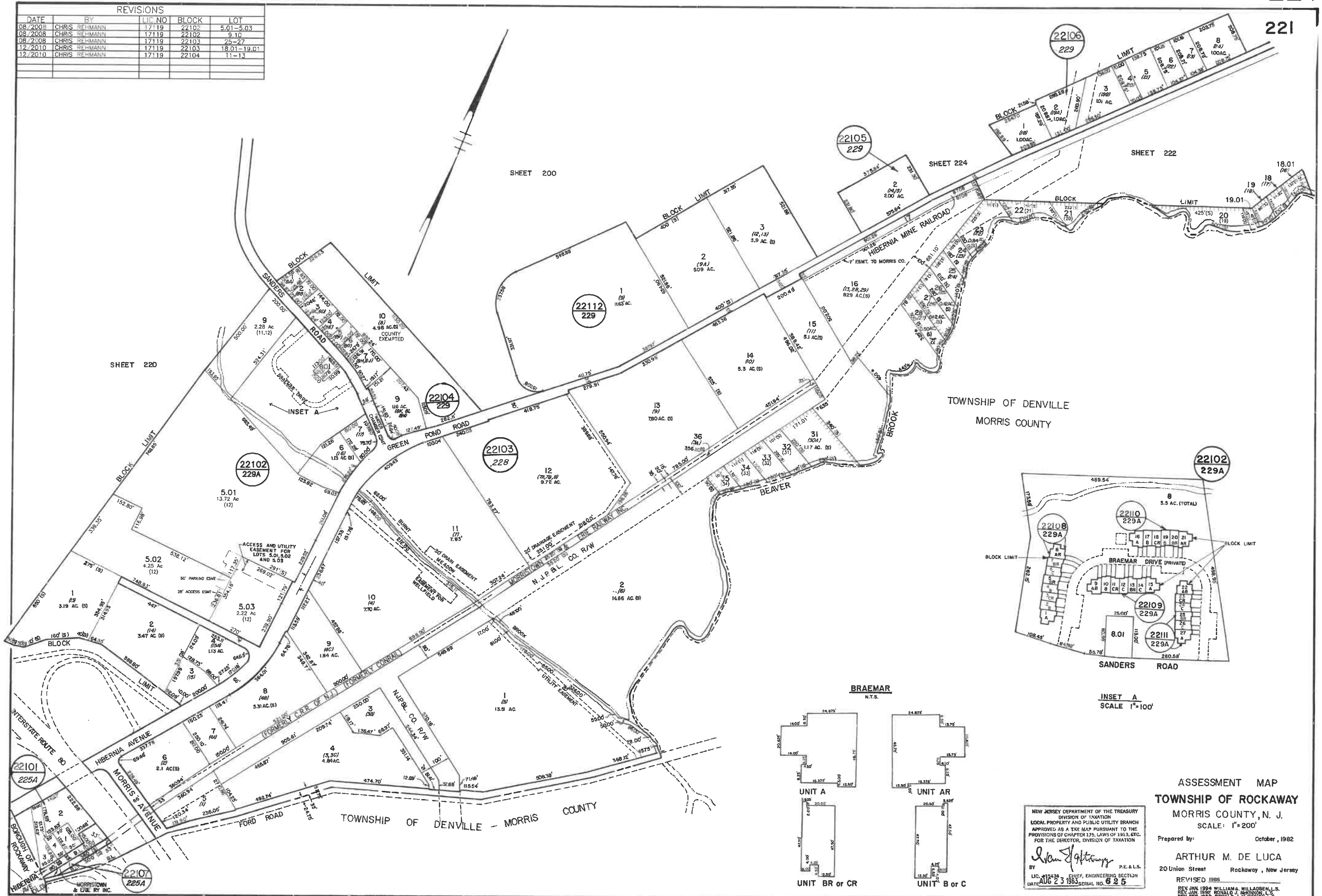
LIMIT

NEW JERSEY DEPARTMENT OF THE TREASURY
DIVISION OF TAXATION
LOCAL PROPERTY AND PUBLIC UTILITY BRANCH
APPROVED AS A TAX MAP PURSUANT TO THE
PROVISIONS OF CHAPTER 175, LAWS OF 1913, ETC.
FOR THE DIRECTOR, DIVISION OF TAXATION:

Arthur M. De Luca
BY P.E. & L.S.
LIC. #15434 CHIEF, ENGINEERING SECTION
DATE: AUG 23 1983 SERIAL NO. 625

ASSESSMENT MAP
TOWNSHIP OF ROCKAWAY
MORRIS COUNTY, N. J.
SCALE 1" = 100'
Prepared by: October, 1982
ARTHUR M. DE LUCA
20 Union Street Rockaway, New Jersey
REVISED FEB 1993 WILLIAM A. WILLADSEN, L.S.

REVISIONS				
DATE	BY	LIC NO	BLOCK	LOT
08/2008	CHRIS REHMANN	17119	22102	5.01-5.03
08/2008	CHRIS REHMANN	17119	22102	9-10
08/2008	CHRIS REHMANN	17119	22103	25-27
12/2010	CHRIS REHMANN	17119	22103	18.01-19.01
12/2010	CHRIS REHMANN	17119	22104	11-13



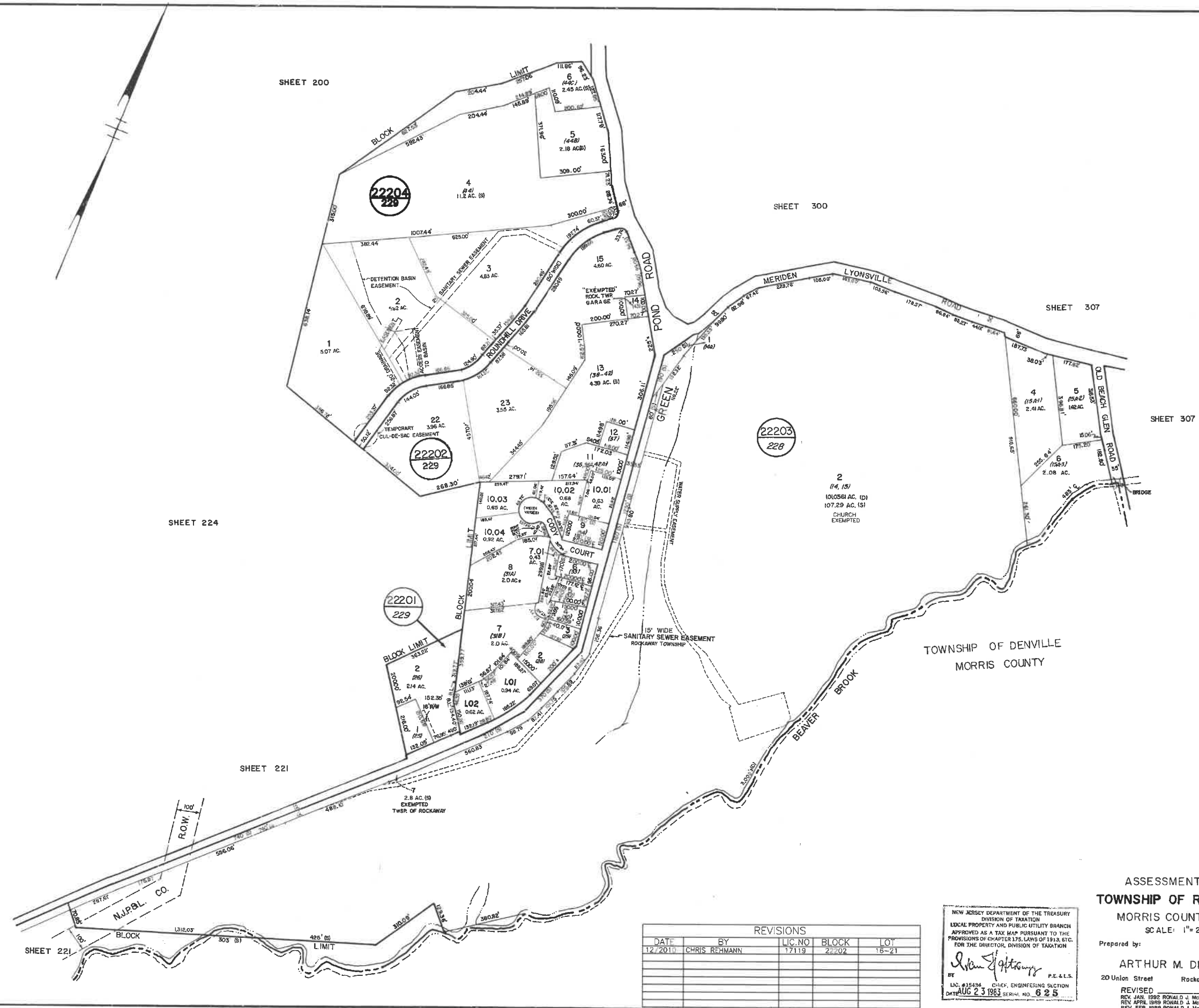
NEW JERSEY DEPARTMENT OF THE TREASURY
 DIVISION OF TAXATION
 LOCAL PROPERTY AND PUBLIC UTILITY BRANCH
 APPROVED AS A TAX MAP PURSUANT TO THE PROVISIONS OF CHAPTER 175, LAWS OF 1913, ETC.
 FOR THE DIRECTOR, DIVISION OF TAXATION

Arthur M. De Luca
 BY: P.E. & L.S.
 LIC. #15434 CHIEF, ENGINEERING SECTION
 DATE: AUG 23 1983 SERIAL NO. 625

ASSESSMENT MAP
 TOWNSHIP OF ROCKAWAY
 MORRIS COUNTY, N. J.
 SCALE: 1"=200'

Prepared by: Arthur M. De Luca
 October, 1982
 20 Union Street, Rockaway, New Jersey

REVISED 1986
 REV. JAN 1994 WILLIAM A. WILLADSEN, L.L.S.
 REV. JAN 1992 RONALD J. MCKINNON, L.L.S.
 REV. FEB 1988 RONALD J. MCKINNON, L.L.S.



TOWNSHIP OF DENVILLE
MORRIS COUNTY

ASSESSMENT MAP
TOWNSHIP OF ROCKAWAY
MORRIS COUNTY, N. J.
SCALE: 1"=200'

Prepared by: October, 1982

ARTHUR M. DE LUCA
20 Union Street Rockaway, New Jersey

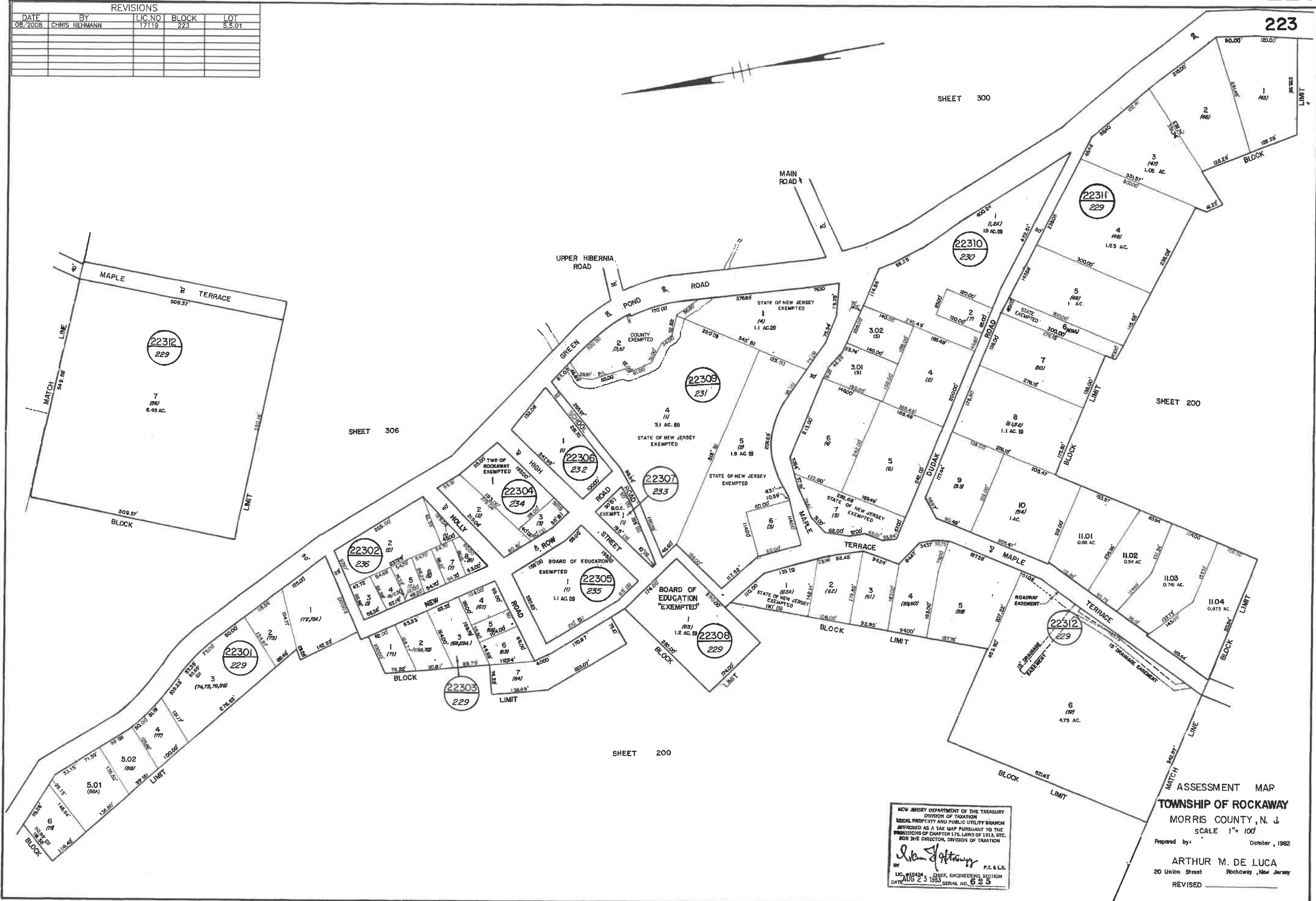
REVISED
REV. JAN. 1982 RONALD J. MCKINNON, L.S.
REV. APRIL 1989 RONALD J. MCKINNON, L.S.
REV. FEB. 1988 RONALD J. MCKINNON, L.S.
REV. FEB. 1988 WILLIAM A. WILLADEN, L.S.

REVISIONS				
DATE	BY	LIC. NO.	BLOCK	LOT
12/20/10	CHRIS REHMANN	17119	22202	16-21

NEW JERSEY DEPARTMENT OF THE TREASURY
DIVISION OF TAXATION
LOCAL PROPERTY AND PUBLIC UTILITY BRANCH
APPROVED AS A TAX MAP PURSUANT TO THE
PROVISIONS OF CHAPTER 175, LAWS OF 1913, ETC.
FOR THE DIRECTOR, DIVISION OF TAXATION

William J. Hittmeyer
BY: P.E. & L.L.S.
LIC. #15434 CHIEF, ENGINEERING SECTION
DATE: AUG 23 1982 SERIAL NO. 625

REVISIONS				
DATE	BY	LIC. NO.	BLOCK	LOT
08/2008	CHRIS REHMANN	17119	223	5.5.01



NEW JERSEY DEPARTMENT OF THE TREASURY
 DIVISION OF TAXATION
 SPECIAL PROPERTY AND PUBLIC UTILITY BRANCH
 APPROVED AS A TAX MAP PURSUANT TO THE
 PROVISIONS OF CHAPTER 175, LAWS OF 1913, ETC.
 FOR THE DIRECTOR, DIVISION OF TAXATION

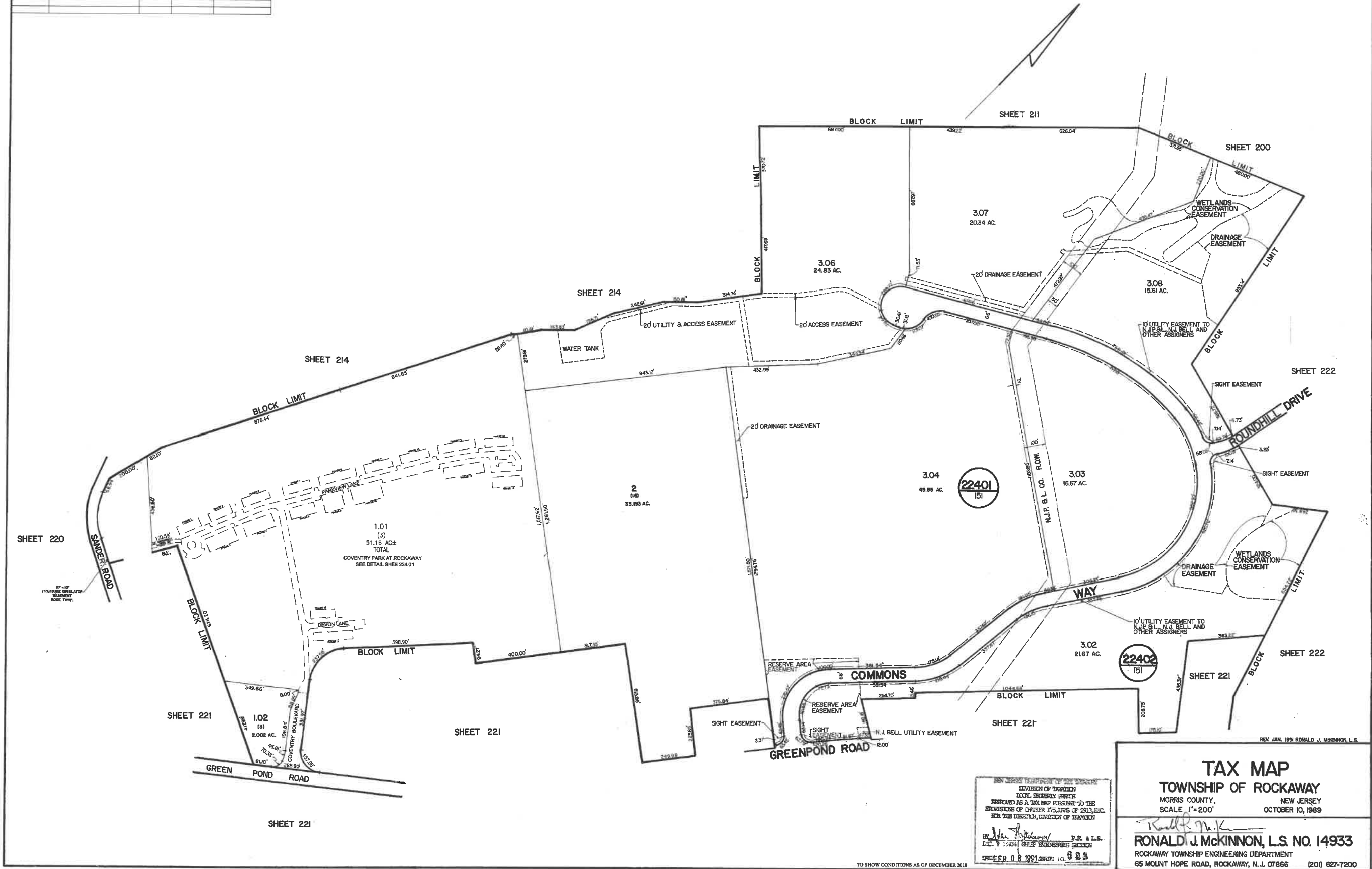
Arthur M. De Luca
 P.E. & L.S.
 LIC. #15434 CHIEF, ENGINEERING SECTION
 DATE AUG 23 1983 SERIAL NO. 625

ASSESSMENT MAP
 TOWNSHIP OF ROCKAWAY
 MORRIS COUNTY, N. J.
 SCALE 1" = 100'

Prepared by: October, 1982

ARTHUR M. DE LUCA
 20 Union Street
 Rockaway, New Jersey
 REVISED _____

REVISIONS				
DATE	BY	LIC. NO.	BLOCK	LOT
02/2014	CHARLES A. ATKINSON	33994	22401	1.03, 1.05
02/2014	CHARLES A. ATKINSON	33994	22401	1.03, 1.04
12/2018	ED CLAY	34842	22401	1.01



NEW JERSEY DEPARTMENT OF TREASURY
 DIVISION OF TAXATION
 LOCAL TAXES SECTION
 PREPARED AS A TAX MAP PURSUANT TO THE
 PROVISIONS OF CHAPTER 125, PAR. 8 OF 1913, ETC.
 FOR THE DIRECTOR, DIVISION OF TAXATION

BY: *Ronald J. McKinnon* P.E. & L.S.
 L.S. # 12434 CIVIL ENGINEERING SECTION
 CREATED: 08/19/21 08:55

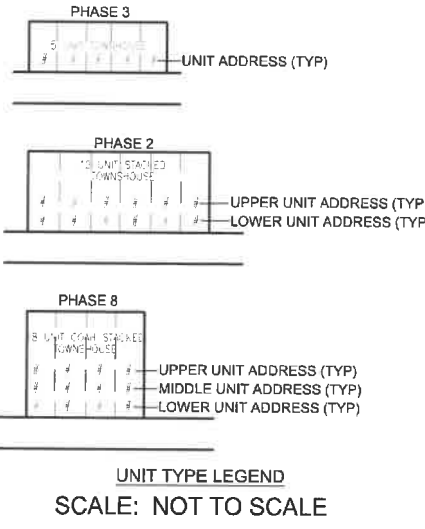
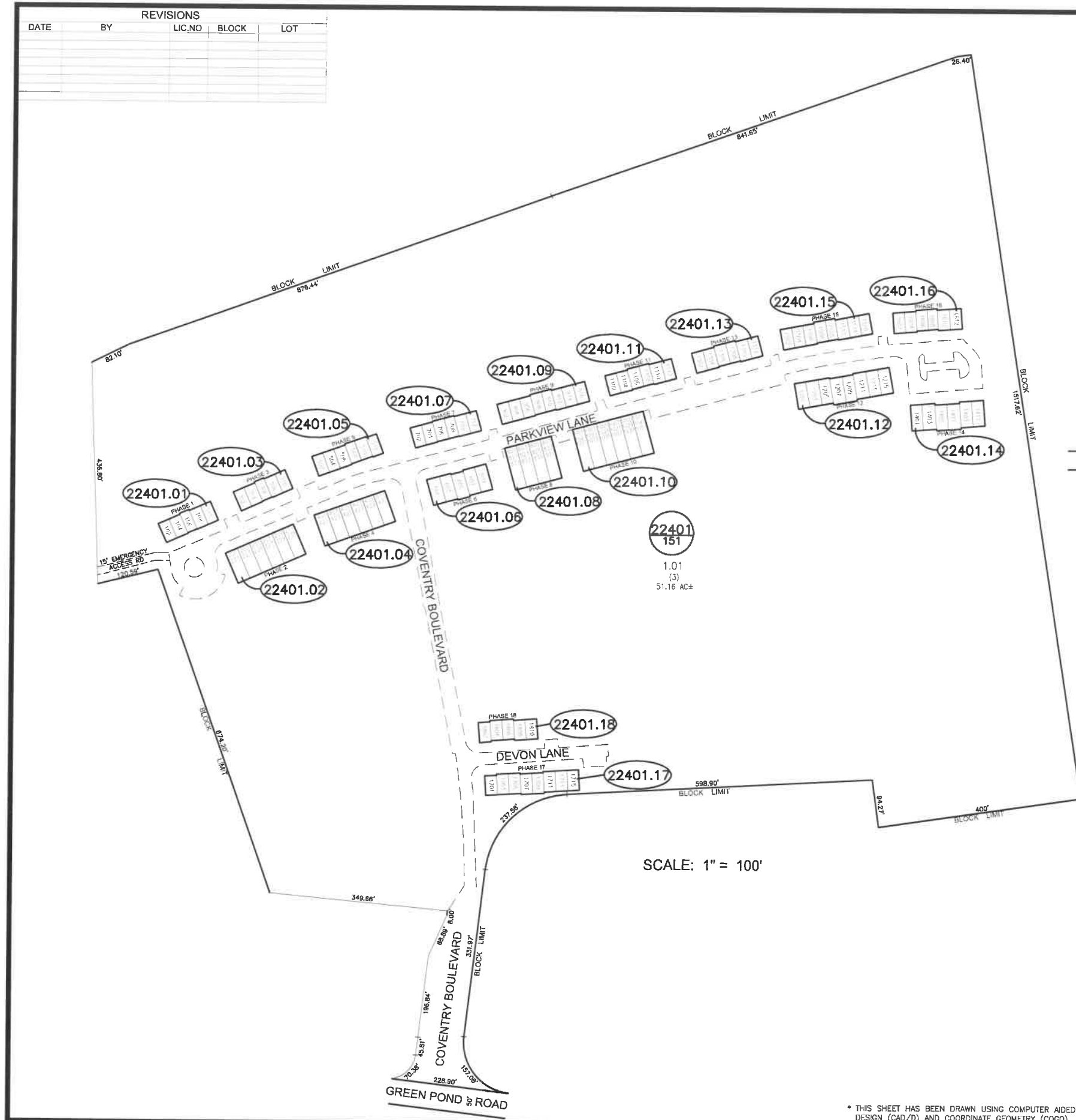
REV. JAN. 1991 RONALD J. MCKINNON, L.S.

TAX MAP
TOWNSHIP OF ROCKAWAY
 MORRIS COUNTY, NEW JERSEY
 SCALE: 1"=200'
 OCTOBER 10, 1989

Ronald J. McKinnon
RONALD J. MCKINNON, L.S. NO. 14933
 ROCKAWAY TOWNSHIP ENGINEERING DEPARTMENT
 65 MOUNT HOPE ROAD, ROCKAWAY, N.J. 07866 (201) 627-7200

TO SHOW CONDITIONS AS OF DECEMBER 2018

REVISIONS				
DATE	BY	LIC.NO	BLOCK	LOT



TOWNSHIPS				TOWNSHIPS			
BLOCK	LOT	UNIT NO.	SQ. FT.	BLOCK	LOT	UNIT NO.	SQ. FT.
22401.01	1	102	2129	22401.10	1	1051	1189
	2	104	2082		2	1031	1189
	3	106	1904		3	1031	1189
	4	108	2129		4	3	1189
	5	110	2129		5	1023	739
22401.02	1	201	1499		6	1053	1189
	2	221	2088		7	1005	1189
	3	203	1499		8	1053	739
	4	223	2088		9	1015	1189
	5	205	1499		10	1007	1189
	6	225	2088		11	1027	739
	7	207	1499		12	1037	1189
	8	217	2088		13	1009	1189
	9	209	1499		14	1029	739
	10	229	2088		15	1039	1189
	11	211	1499		16	2011	1189
	12	231	2088		17	1041	1189
22401.03	1	302	2129		18	1051	1189
	2	304	2129	22401.11	1	1102	2129
	3	306	1904		2	1104	2129
	4	308	2129		3	1106	1904
	5	310	2129		4	1108	1904
	6	312	1499		5	1110	2129
22401.04	1	401	1499		6	1112	2129
	2	421	2088	22401.12	1	1201	2019
	3	403	1499		2	1203	2019
	4	423	2088		3	1205	2019
	5	405	1499		4	1207	2019
	6	425	2088		5	1209	2019
	7	407	1499		6	1211	2019
	8	427	2088		7	1213	2019
	9	409	1499		8	1215	2019
	10	429	2088	22401.13	1	1302	2129
	11	411	1499		2	1304	2129
	12	431	2088		3	1306	2129
22401.05	1	502	2129		4	1308	1904
	2	504	2129		5	1310	2129
	3	506	2129		6	1312	2129
	4	508	1904	22401.14	1	1401	2019
	5	510	1904		2	1403	2019
	6	512	2129		3	1405	2019
22401.06	1	601	2019		4	1407	2019
	2	603	2019		5	1409	2019
	3	605	2019	22401.15	1	1504	2129
	4	607	2019		2	1506	2129
	5	609	2019		3	1508	1904
22401.07	1	702	2129		4	1510	1904
	2	704	2129		5	1512	2129
	3	706	1904		6	1514	2129
	4	708	1904		7	1516	2129
	5	710	2129	22401.16	1	1601	2129
	6	712	2129		2	1603	2129
22401.08	1	801	1189		3	1605	1904
	2	811	1189		4	1607	1904
	3	821	1185		5	1610	2129
	4	833	739	22401.17	1	1701	2129
	5	823	1185		2	1703	2129
	6	833	1189		3	1705	2129
	7	805	739		4	1707	2129
	8	825	1189		5	1709	1904
	9	835	1189	22401.18	1	1801	2129
	10	807	1189		2	1803	2129
	11	817	1189		3	1805	2129
	12	827	1189		4	1807	2129
	13	837	1189		5	1809	2129
22401.09	1	902	2129		6	1811	2129
	2	904	2129		7	1813	2129
	3	906	2129		8	1815	2129
	4	908	1904		9	1817	2129
	5	910	1904		10	1819	2129
	6	912	2129		11	1821	2129
	7	914	2129		12	1823	2129
	8	916	2129		13	1825	2129

* THIS SHEET HAS BEEN DRAWN USING COMPUTER AIDED DRAFTING/ DESIGN (CAD/D) AND COORDINATE GEOMETRY (COGO).

TAX MAP
TOWNSHIP OF ROCKAWAY

MORRIS COUNTY
SCALE: AS NOTED

NEW JERSEY
DATE: DECEMBER 2018

ED CLAY
PROFESSIONAL LAND SURVEYOR
NEW JERSEY LICENSE NO. 34642
215 BELLEVUE AVENUE
HAMMONTON, NEW JERSEY 08037
CO# 246427973300

TO SHOW CONDITIONS AS OF DATE: DECEMBER 2018

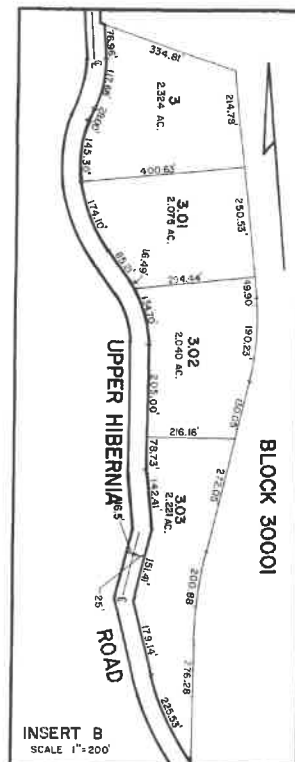
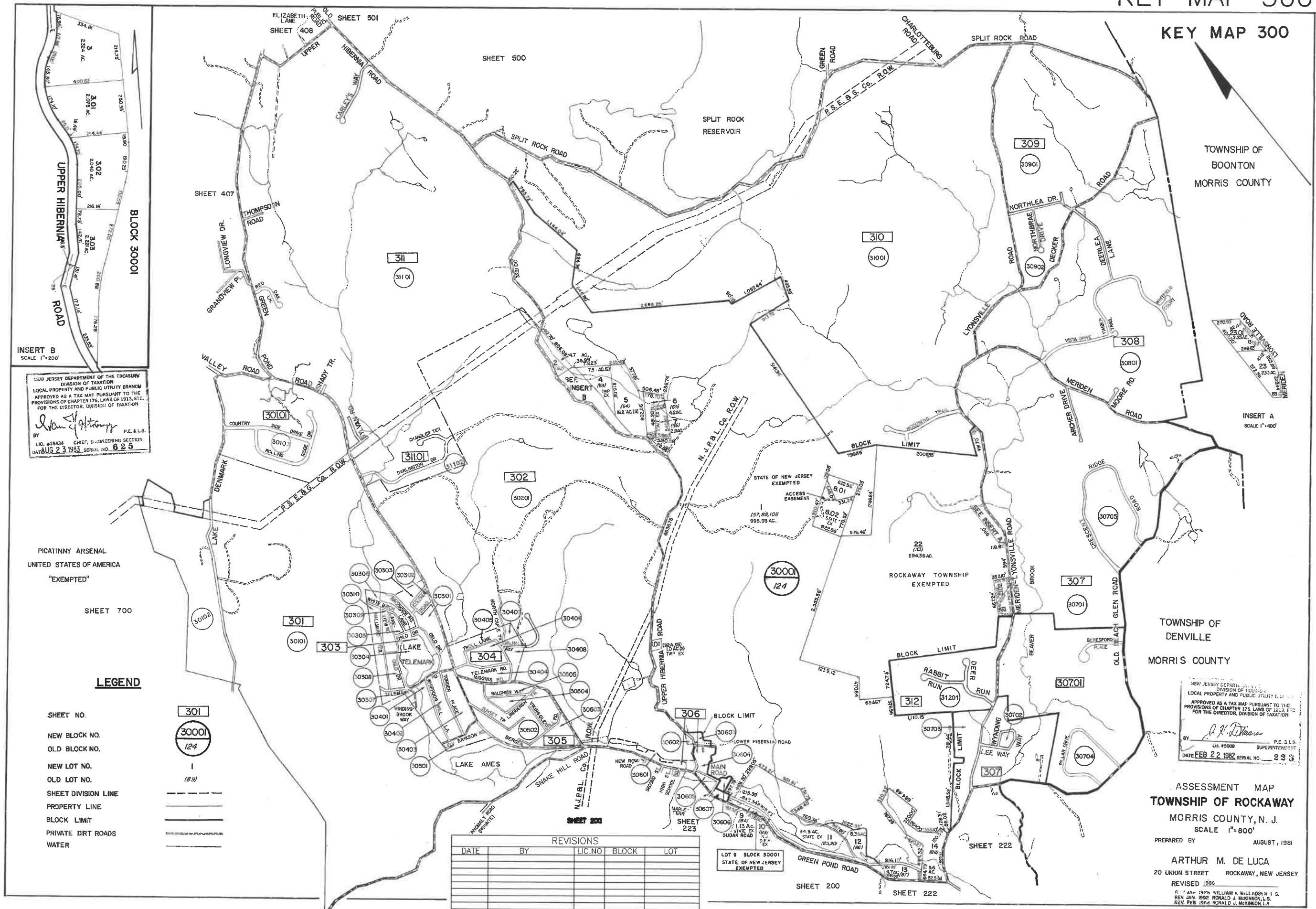
TOWNSHIP OF BOONTON MORRIS COUNTY

TOWNSHIP OF DENVILLE MORRIS COUNTY

NEW JERSEY DEPARTMENT OF TREASURY DIVISION OF TAXATION LOCAL PROPERTY AND PUBLIC UTILITY BRANCH APPROVED AS A TAX MAP PURSUANT TO THE PROVISIONS OF CHAPTER 175, LAWS OF 1913, ETC. FOR THE DIRECTOR, DIVISION OF TAXATION BY *Arthur M. De Luca* P.E. S.I.S. Lic. #5009 SUPERINTENDENT DATE FEB 22 1982 SERIAL NO. 223

ASSESSMENT MAP TOWNSHIP OF ROCKAWAY MORRIS COUNTY, N. J. SCALE 1"=800' PREPARED BY AUGUST, 1981

ARTHUR M. DE LUCA 20 UNION STREET ROCKAWAY, NEW JERSEY REVISED 1986



NEW JERSEY DEPARTMENT OF TREASURY DIVISION OF TAXATION LOCAL PROPERTY AND PUBLIC UTILITY BRANCH APPROVED AS A TAX MAP PURSUANT TO THE PROVISIONS OF CHAPTER 175, LAWS OF 1913, ETC. FOR THE DIRECTOR, DIVISION OF TAXATION BY *Arthur M. De Luca* P.E. S.I.S. Lic. #15434 CHIEF, ENGINEERING SECTION DATE AUG 23 1983 SERIAL NO. 625

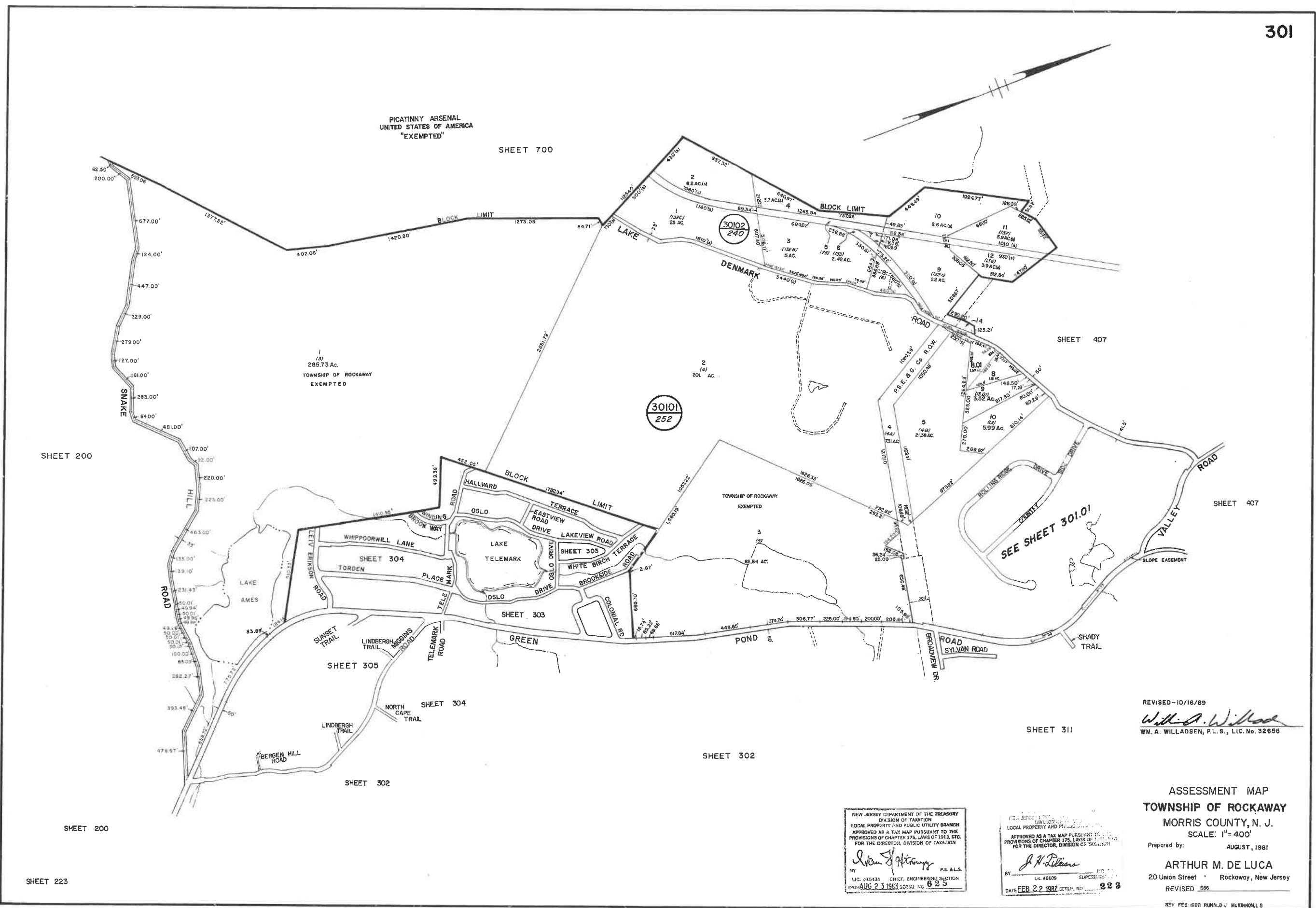
PICATINNY ARSENAL UNITED STATES OF AMERICA "EXEMPTED" SHEET 700

- LEGEND SHEET NO. NEW BLOCK NO. OLD BLOCK NO. NEW LOT NO. OLD LOT NO. SHEET DIVISION LINE PROPERTY LINE BLOCK LIMIT PRIVATE DIRT ROADS WATER

REVISIONS

DATE	BY	LIC. NO.	BLOCK	LOT

LOT 9 BLOCK 30001 STATE OF NEW JERSEY EXEMPTED



PICATINNY ARSENAL
UNITED STATES OF AMERICA
"EXEMPTED"

SHEET 700

1 (3)
285.73 AC.
TOWNSHIP OF ROCKAWAY
EXEMPTED

TOWNSHIP OF ROCKAWAY
EXEMPTED

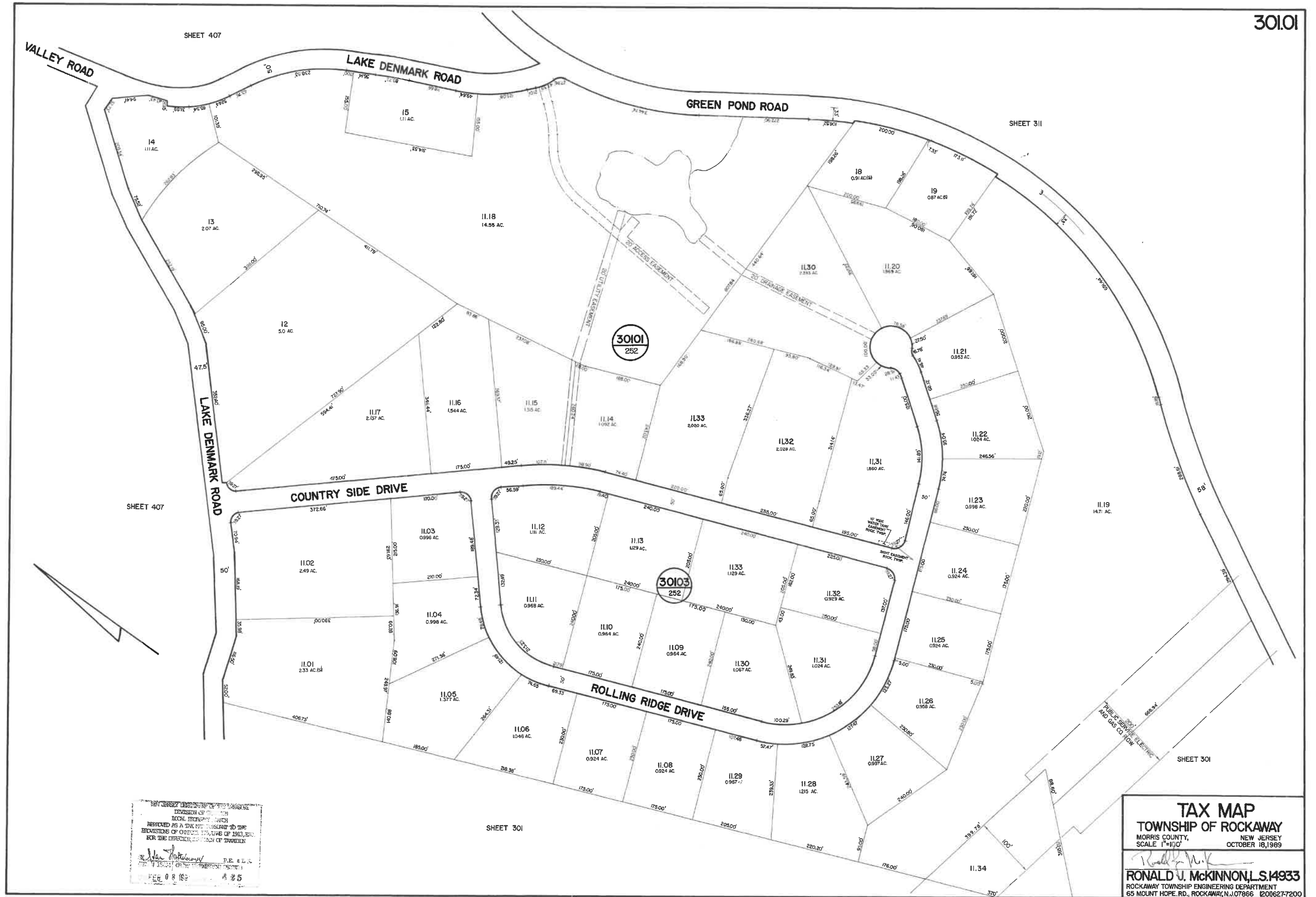
SEE SHEET 301.01

REVISED-10/16/89
William A. Willadsen
WM. A. WILLADSEN, P.L.S., LIC. No. 32666

ASSESSMENT MAP
TOWNSHIP OF ROCKAWAY
MORRIS COUNTY, N. J.
SCALE: 1" = 400'
Prepared by: AUGUST, 1981
ARTHUR M. DE LUCA
20 Union Street * Rockaway, New Jersey
REVISED 1986

NEW JERSEY DEPARTMENT OF THE TREASURY
DIVISION OF TAXATION
LOCAL PROPERTY AND PUBLIC UTILITY BRANCH
APPROVED AS A TAX MAP PURSUANT TO THE
PROVISIONS OF CHAPTER 175, LAWS OF 1913, ETC.
FOR THE DIRECTOR, DIVISION OF TAXATION
William J. Hartung
P.E. & L.S.
LIC. 015434 CHIEF, ENGINEERING SECTION
DATE AUG 23 1981 SERIAL NO. 625

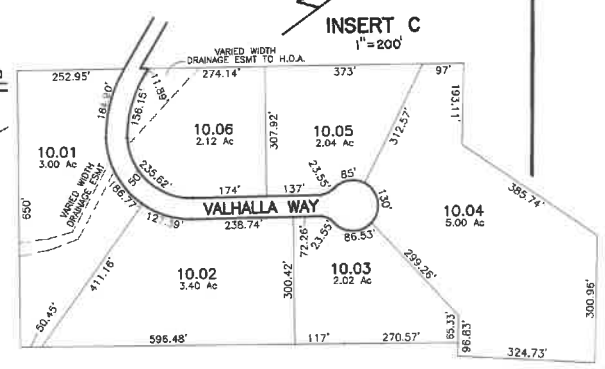
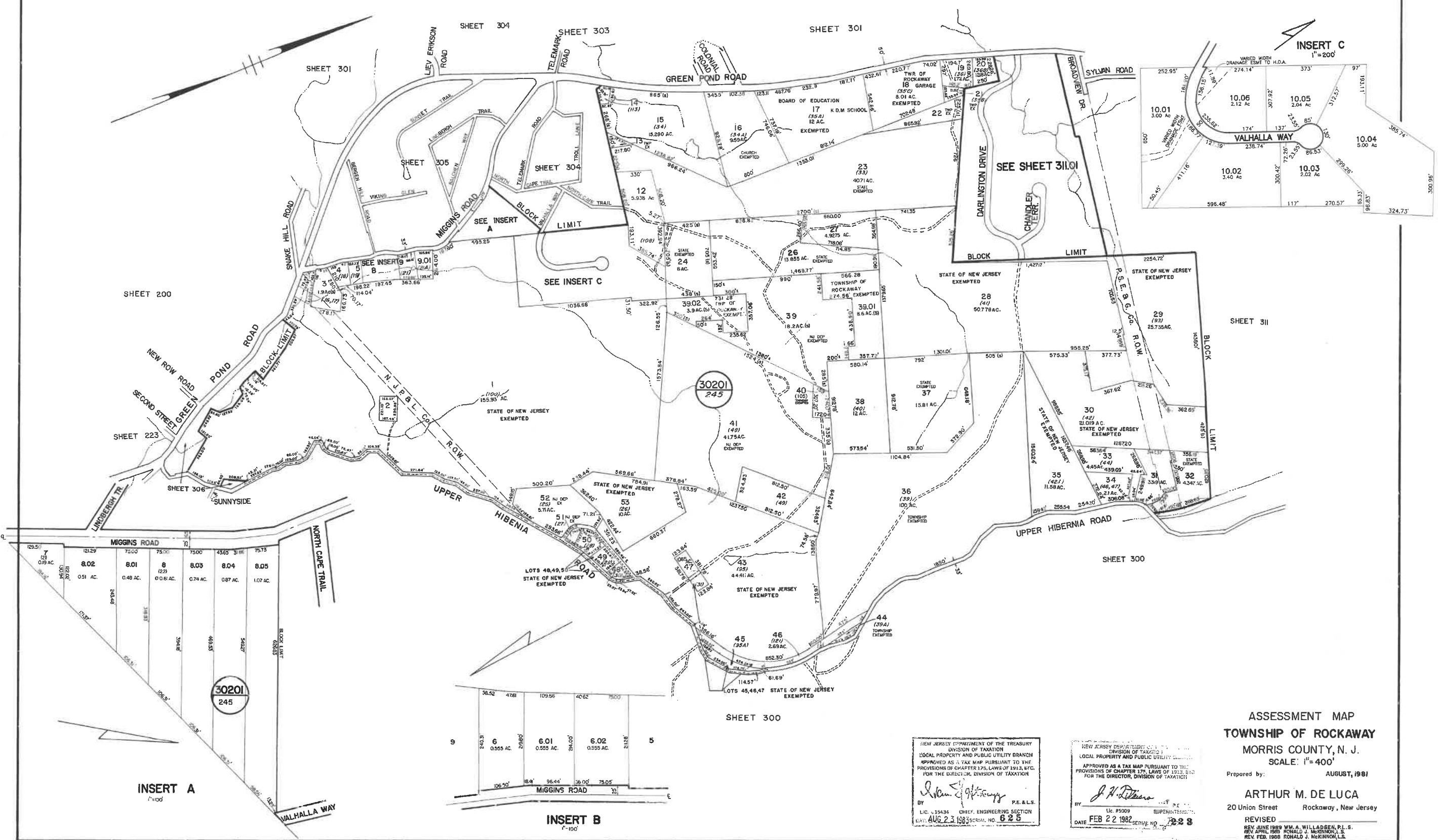
NEW JERSEY DEPARTMENT OF THE TREASURY
DIVISION OF TAXATION
LOCAL PROPERTY AND PUBLIC UTILITY BRANCH
APPROVED AS A TAX MAP PURSUANT TO THE
PROVISIONS OF CHAPTER 175, LAWS OF 1913, ETC.
FOR THE DIRECTOR, DIVISION OF TAXATION
J. H. DeLuca
P.E.
LIC. #5009 SUPERVISOR
DATE FEB 22 1982 SERIAL NO. 223



NEW JERSEY DEPARTMENT OF TREASURY
 DIVISION OF TAXATION
 LOCAL EXEMPTION ACT
 REPEALED AS A TAX MEASURE TO THE
 PROVISIONS OF CHAPTER 129, LAWS OF 1913, ETC.
 FOR THE DEPARTMENT OF TREASURY
Wm. J. McKinnon P.E. S.E.C.
 10/16/99
 0 8 1999

TAX MAP
 TOWNSHIP OF ROCKAWAY
 MORRIS COUNTY, NEW JERSEY
 SCALE 1"=110'
 OCTOBER 18, 1999
Ronald J. McKinnon
RONALD J. MCKINNON, L.S. 14933
 ROCKAWAY TOWNSHIP ENGINEERING DEPARTMENT
 65 MOUNT HOPE RD., ROCKAWAY, N.J. 07866 (201) 627-7200

REVISIONS				
DATE	BY	LIC. NO.	BLOCK	LOT
01/2012	CHARLES A. ATKINSON	33994	30201	10.04.12



SHEET 200

SHEET 223

SHEET 306

SHEET 304

SHEET 303

SHEET 301

SHEET 311

SHEET 300

SHEET 300

INSERT A
1"=100'

INSERT B
1"=100'

NEW JERSEY DEPARTMENT OF THE TREASURY
DIVISION OF TAXATION
LOCAL PROPERTY AND PUBLIC UTILITY BRANCH
APPROVED AS A TAX MAP PURSUANT TO THE
PROVISIONS OF CHAPTER 175, LAWS OF 1913, ETC.
FOR THE DIRECTOR, DIVISION OF TAXATION

Charles A. Atkinson
BY: CHARLES A. ATKINSON, P.E. & L.S.
LIC. 15434 CHIEF, ENGINEERING SECTION
DATE: AUG 23 1982 SERIAL NO. 625

NEW JERSEY DEPARTMENT OF THE TREASURY
DIVISION OF TAXATION
LOCAL PROPERTY AND PUBLIC UTILITY BRANCH
APPROVED AS A TAX MAP PURSUANT TO THE
PROVISIONS OF CHAPTER 175, LAWS OF 1913, ETC.
FOR THE DIRECTOR, DIVISION OF TAXATION

Arthur M. De Luca
BY: ARTHUR M. DE LUCA, P.E. & L.S.
LIC. 5009 SUPERINTENDENT
DATE: FEB 22 1982 SERIAL NO. 7228

ASSESSMENT MAP
TOWNSHIP OF ROCKAWAY
MORRIS COUNTY, N. J.
SCALE: 1"=400'
Prepared by: AUGUST, 1981
ARTHUR M. DE LUCA
20 Union Street Rockaway, New Jersey
REVISED
REV. JUNE 1989 W.W.A. WILLADREN, P.L.S.
REV. APRIL 1988 RONALD J. MCKINNON, L.S.
REV. FEB. 1988 RONALD J. MCKINNON, L.S.

REVISIONS				
DATE	BY	LIC.NO	BLOCK	LOT
08/2008	CHRIS REHMANN	17119	30301	5,6
08/2008	CHRIS REHMANN	17119	30301	15,16
08/2008	CHRIS REHMANN	17119	30304	3,4
08/2008	CHRIS REHMANN	17119	30304	7,8
08/2008	CHRIS REHMANN	17119	30304	11,12
08/2008	CHRIS REHMANN	17119	30304	17,18
08/2008	CHRIS REHMANN	17119	30304	19-21
08/2008	CHRIS REHMANN	17119	30304	23,24
08/2008	CHRIS REHMANN	17119	30304	25 P/O 26
08/2008	CHRIS REHMANN	17119	30304	27 P/O 26
08/2008	CHRIS REHMANN	17119	30305	1,2
08/2008	CHRIS REHMANN	17119	30305	3,8
08/2008	CHRIS REHMANN	17119	30305	4-7
08/2008	CHRIS REHMANN	17119	30305	9,10
08/2008	CHRIS REHMANN	17119	30306	1,2

REVISIONS				
DATE	BY	LIC.NO	BLOCK	LOT
08/2008	CHRIS REHMANN	17119	30306	6,01-6,02,19-20
08/2008	CHRIS REHMANN	17119	30306	7-8,17-18
08/2008	CHRIS REHMANN	17119	30306	9,15-16
08/2008	CHRIS REHMANN	17119	30307	3,5
08/2008	CHRIS REHMANN	17119	30308	1,10,19,01
08/2008	CHRIS REHMANN	17119	30308	9,10
08/2008	CHRIS REHMANN	17119	30308	11-13
08/2008	CHRIS REHMANN	17119	30308	14,15
08/2008	CHRIS REHMANN	17119	30308	16,17
08/2008	CHRIS REHMANN	17119	30308	18-19,19,01
08/2008	CHRIS REHMANN	17119	30309	1,2
08/2008	CHRIS REHMANN	17119	30309	3,4
08/2008	CHRIS REHMANN	17119	30309	6,7
08/2008	CHRIS REHMANN	17119	30309	9,15
08/2008	CHRIS REHMANN	17119	30309	14,11

REVISIONS				
DATE	BY	LIC.NO	BLOCK	LOT
08/2008	CHRIS REHMANN	17119	30309	21,22
08/2008	CHRIS REHMANN	17119	30310	1,2
08/2008	CHRIS REHMANN	17119	30310	3,4
08/2008	CHRIS REHMANN	17119	30310	14,15
08/2008	CHRIS REHMANN	17119	30310	16,17
08/2008	CHRIS REHMANN	17119	30310	18,19



SHEET 304

SHEET 304

SHEET 305

SHEET 304

SHEET 302

SHEET 301

NEW JERSEY DEPARTMENT OF THE TREASURY
DIVISION OF TAXATION
LOCAL PROPERTY AND PUBLIC UTILITY BRANCH
APPROVED AS A TAX MAP PURSUANT TO THE
PROVISIONS OF CHAPTER 175, LAWS OF 1925, ETC.
FOR THE DIRECTOR, DIVISION OF TAXATION

John J. Goff
BY LIC. #15434 CHIEF ENGINEERING SECTION
DATE AUG 23 1983 SERIAL NO. 625

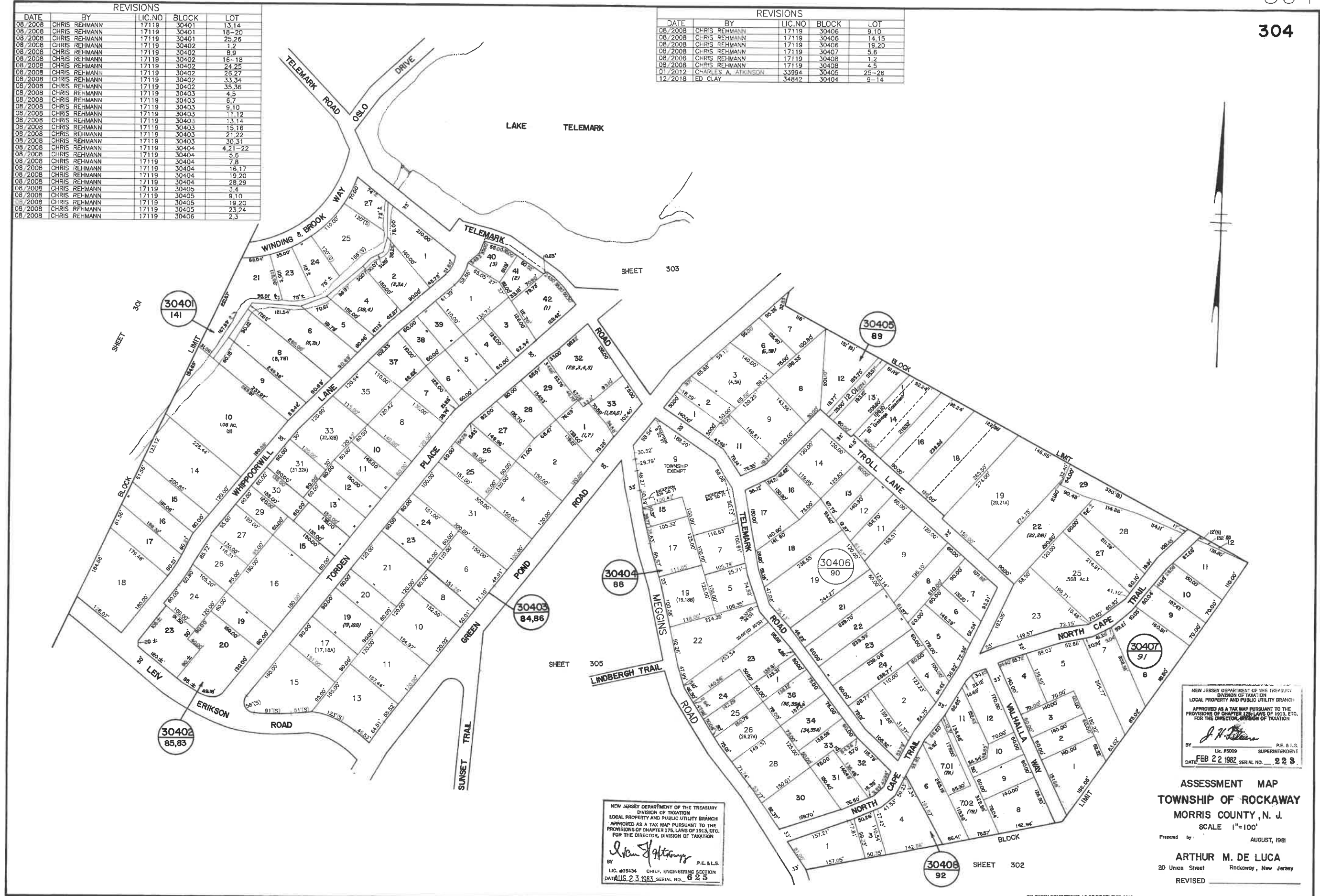
APPROVED AS A TAX MAP PURSUANT TO THE
PROVISIONS OF CHAPTER 175, LAWS OF 1925, ETC.
FOR THE DIRECTOR, DIVISION OF TAXATION

J. H. DeLuca
BY LIC. #5009 SUPERINTENDENT
DATE FEB 23 1982 SERIAL NO. 228

ASSESSMENT MAP
TOWNSHIP OF ROCKAWAY
MORRIS COUNTY, N. J.
SCALE: 1" = 100'
Prepared by: AUGUST, 1981.
ARTHUR M. DE LUCA
20 Union Street Rockaway, New Jersey
REVISED 1986

REVISIONS				
DATE	BY	LIC. NO	BLOCK	LOT
08/2008	CHRIS REHMANN	17119	30401	13,14
08/2008	CHRIS REHMANN	17119	30401	18-20
08/2008	CHRIS REHMANN	17119	30401	25,26
08/2008	CHRIS REHMANN	17119	30402	1,2
08/2008	CHRIS REHMANN	17119	30402	8,9
08/2008	CHRIS REHMANN	17119	30402	16-18
08/2008	CHRIS REHMANN	17119	30402	24,25
08/2008	CHRIS REHMANN	17119	30402	26,27
08/2008	CHRIS REHMANN	17119	30402	33,34
08/2008	CHRIS REHMANN	17119	30402	35,36
08/2008	CHRIS REHMANN	17119	30403	4,5
08/2008	CHRIS REHMANN	17119	30403	6,7
08/2008	CHRIS REHMANN	17119	30403	9,10
08/2008	CHRIS REHMANN	17119	30403	11,12
08/2008	CHRIS REHMANN	17119	30403	13,14
08/2008	CHRIS REHMANN	17119	30403	15,16
08/2008	CHRIS REHMANN	17119	30403	21,22
08/2008	CHRIS REHMANN	17119	30403	30,31
08/2008	CHRIS REHMANN	17119	30404	4,21-22
08/2008	CHRIS REHMANN	17119	30404	5,6
08/2008	CHRIS REHMANN	17119	30404	7,8
08/2008	CHRIS REHMANN	17119	30404	16,17
08/2008	CHRIS REHMANN	17119	30404	19,20
08/2008	CHRIS REHMANN	17119	30404	28,29
08/2008	CHRIS REHMANN	17119	30405	3,4
08/2008	CHRIS REHMANN	17119	30405	9,10
08/2008	CHRIS REHMANN	17119	30405	19,20
08/2008	CHRIS REHMANN	17119	30405	23,24
08/2008	CHRIS REHMANN	17119	30406	2,3

REVISIONS				
DATE	BY	LIC. NO	BLOCK	LOT
08/2008	CHRIS REHMANN	17119	30406	9,10
08/2008	CHRIS REHMANN	17119	30406	14,15
08/2008	CHRIS REHMANN	17119	30406	19,20
08/2008	CHRIS REHMANN	17119	30407	5,6
08/2008	CHRIS REHMANN	17119	30408	1,2
08/2008	CHRIS REHMANN	17119	30408	4,5
01/2012	CHARLES A. ATKINSON	33994	30405	25-26
12/2018	ED CLAY	34842	30404	9-14



NEW JERSEY DEPARTMENT OF THE TREASURY
 DIVISION OF TAXATION
 LOCAL PROPERTY AND PUBLIC UTILITY BRANCH
 APPROVED AS A TAX MAP PURSUANT TO THE
 PROVISIONS OF CHAPTER 175, LAWS OF 1913, ETC.
 FOR THE DIRECTOR, DIVISION OF TAXATION

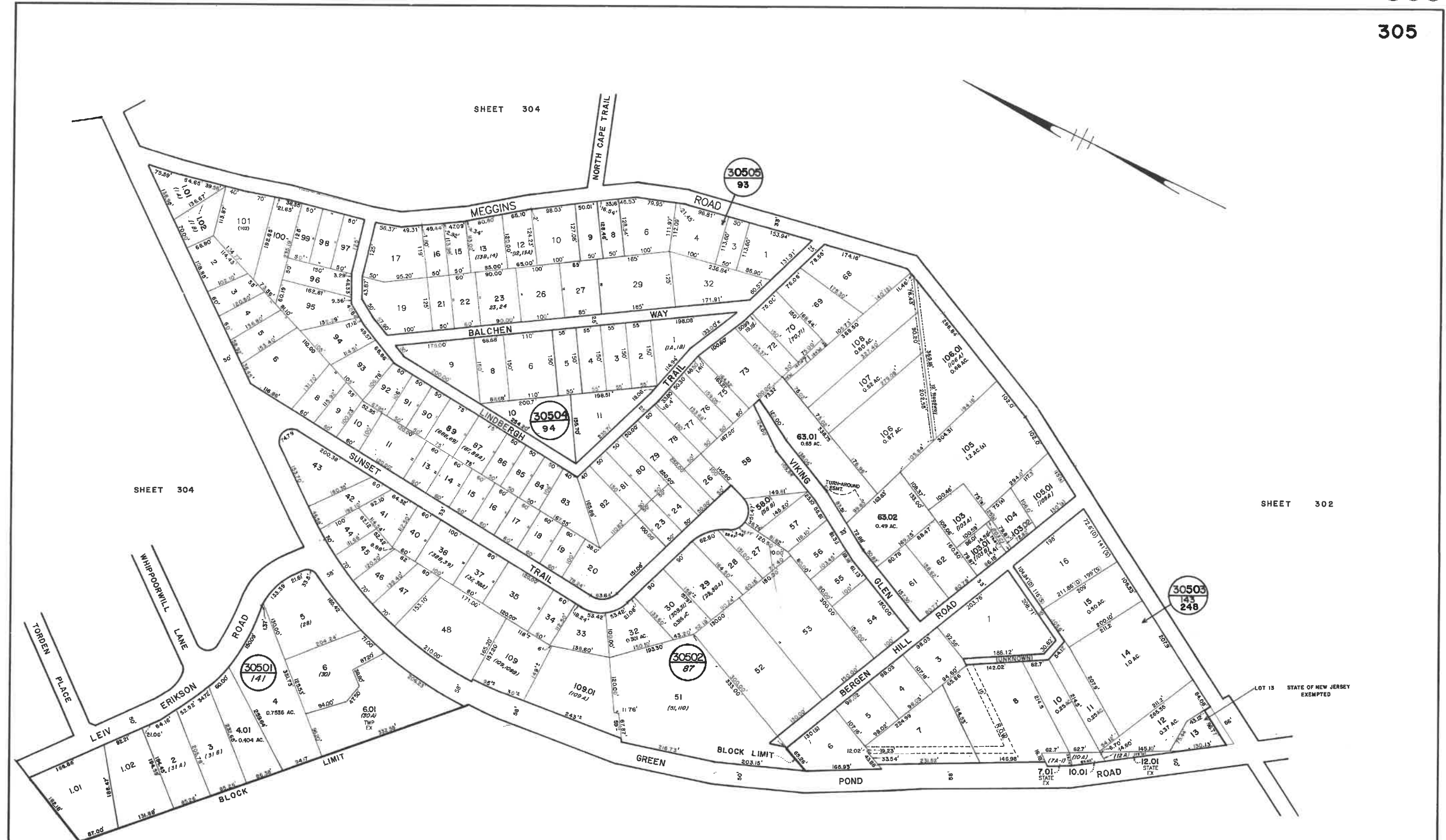
J. H. Williams
 BY P.E. & L.S.
 LIC. #3009 SUPERINTENDENT
 DATE FEB 22 1982 SERIAL NO. 22 \$

NEW JERSEY DEPARTMENT OF THE TREASURY
 DIVISION OF TAXATION
 LOCAL PROPERTY AND PUBLIC UTILITY BRANCH
 APPROVED AS A TAX MAP PURSUANT TO THE
 PROVISIONS OF CHAPTER 175, LAWS OF 1913, ETC.
 FOR THE DIRECTOR, DIVISION OF TAXATION

Ed Clay
 BY P.E. & L.S.
 LIC. #15434 CHIEF, ENGINEERING SECTION
 DATE AUG 23 1983 SERIAL NO. 62 \$

ASSESSMENT MAP
 TOWNSHIP OF ROCKAWAY
 MORRIS COUNTY, N. J.
 SCALE 1"=100'
 Prepared by: AUGUST, 1981
 ARTHUR M. DE LUCA
 20 Union Street Rockaway, New Jersey
 REVISED

TO SHOW CONDITIONS AS OF DECEMBER 2018



SHEET 304

SHEET 302

SHEET 301

REVISIONS				
DATE	BY	LIC. NO.	BLOCK	LOT
08/2008	CHRIS REHMANN	17119	30503	1, 2
08/2008	CHRIS REHMANN	17119	30503	15, 17
08/2008	CHRIS REHMANN	17119	30505	1, 2
08/2008	CHRIS REHMANN	17119	30505	4, 5
08/2008	CHRIS REHMANN	17119	30505	6, 7
08/2008	CHRIS REHMANN	17119	30505	10, 11
08/2008	CHRIS REHMANN	17119	30505	17, 18
08/2008	CHRIS REHMANN	17119	30505	19, 20
08/2008	CHRIS REHMANN	17119	30505	25, 26
08/2008	CHRIS REHMANN	17119	30505	29, 31
08/2008	CHRIS REHMANN	17119	30505	32, 33
02/2014	CHARLES A. ATKINSON	33394	30502	101, 102
12/2018	ED CLAY	34842	30502	48-50
12/2016	ED CLAY	34842	30504	6-7

NEW JERSEY DEPARTMENT OF THE TREASURY
 DIVISION OF TAXATION
 LOCAL PROPERTY AND PUBLIC UTILITY BRANCH
 APPROVED AS A TAX MAP PURSUANT TO THE
 PROVISIONS OF CHAPTER 175, LAWS OF 1913, ETC.
 FOR THE DIRECTOR, DIVISION OF TAXATION

Arthur M. De Luca
 BY P.E. & L.S.
 LIC. #15434 CHIEF, ENGINEERING SECTION
 DATE AUG 23 1983 SERIAL NO. 625

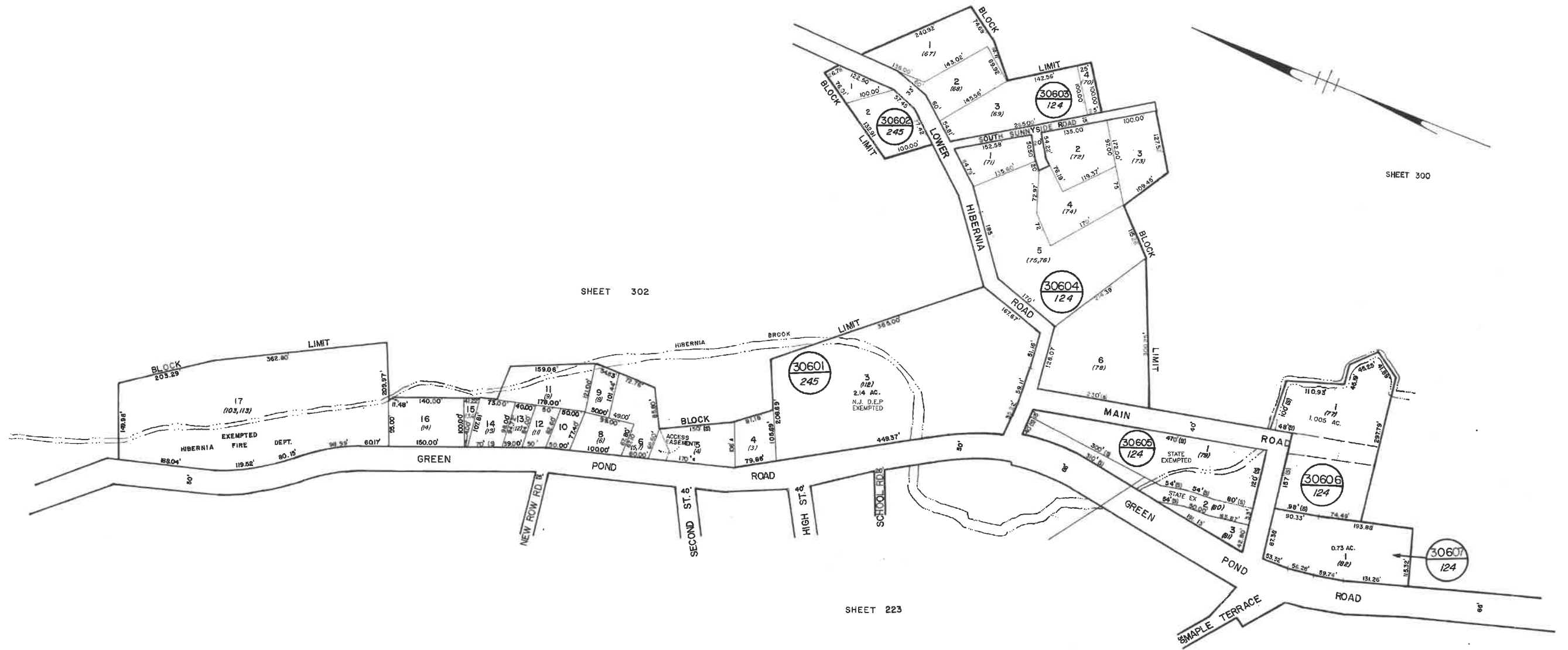
NEW JERSEY DEPARTMENT OF THE TREASURY
 DIVISION OF TAXATION
 LOCAL PROPERTY AND PUBLIC UTILITY BRANCH
 APPROVED AS A TAX MAP PURSUANT TO THE
 PROVISIONS OF CHAPTER 175, LAWS OF 1913, ETC.
 FOR THE DIRECTOR, DIVISION OF TAXATION

J. H. Williams
 BY P.E. & L.S.
 LIC. #5009 SUPERINTENDENT
 DATE FEB 22 1982 SERIAL NO. 223

ASSESSMENT MAP
 TOWNSHIP OF ROCKAWAY
 MORRIS COUNTY, N. J.
 SCALE: 1" = 100'

Prepared by: AUGUST, 1981
 ARTHUR M. DE LUCA
 20 Union Street Rockaway, New Jersey
 REVISED _____

REVISIONS				
DATE	BY	LIC. NO.	BLOCK	LOT



SHEET 200

SHEET 223

SHEET 302

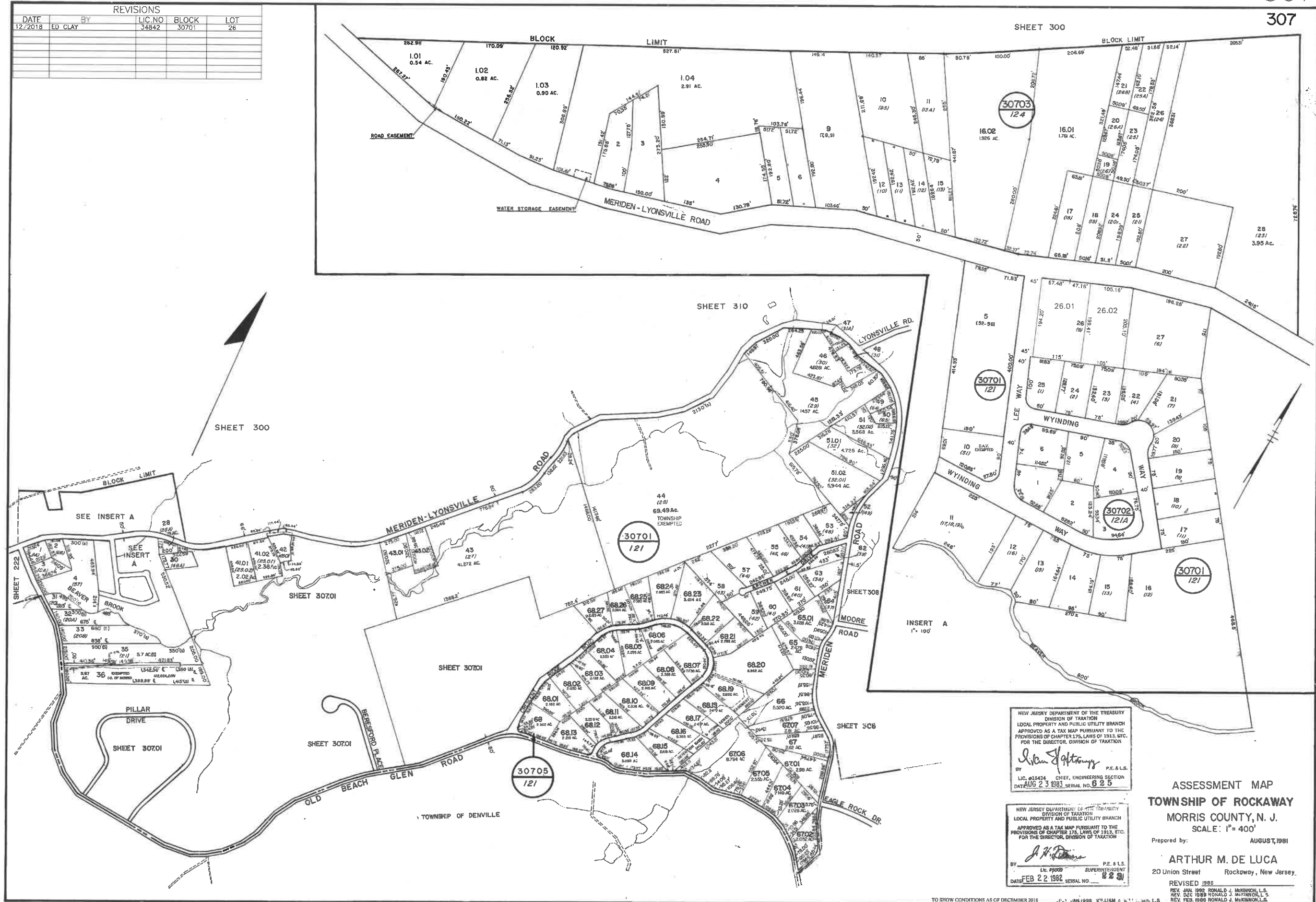
SHEET 300

NEW JERSEY DEPARTMENT OF THE TREASURY
 DIVISION OF TAXATION
 LOCAL PROPERTY AND PUBLIC UTILITY BRANCH
 APPROVED AS A TAX MAP PURSUANT TO THE
 PROVISIONS OF CHAPTER 175, LAWS OF 1912, ETC.
 FOR THE DIRECTOR, DIVISION OF TAXATION
John J. Harty
 BY LIC. #5009 P.E. & L.S.
 AUG 23 1983 CHIEF, ENGINEERING SECTION SERIAL NO. 625

NEW JERSEY DEPARTMENT OF THE TREASURY
 DIVISION OF TAXATION
 LOCAL PROPERTY AND PUBLIC UTILITY BRANCH
 APPROVED AS A TAX MAP PURSUANT TO THE
 PROVISIONS OF CHAPTER 175, LAWS OF 1912, ETC.
 FOR THE DIRECTOR, DIVISION OF TAXATION
J. H. DeLuca
 BY LIC. #5009 P.E. & L.S.
 FEB 22 1982 SUPERINTENDENT SERIAL NO. 223

ASSESSMENT MAP
 TOWNSHIP OF ROCKAWAY
 MORRIS COUNTY, N. J.
 SCALE: 1" = 100'
 Prepared by: AUGUST, 1981
 ARTHUR M. DE LUCA
 20 Union Street Rockaway, New Jersey
 REVISED _____

REVISIONS				
DATE	BY	LIC. NO.	BLOCK	LOT
12/2018	ED CLAY	34842	30701	26



NEW JERSEY DEPARTMENT OF THE TREASURY
 DIVISION OF TAXATION
 LOCAL PROPERTY AND PUBLIC UTILITY BRANCH
 APPROVED AS A TAX MAP PURSUANT TO THE
 PROVISIONS OF CHAPTER 175, LAWS OF 1913, ETC.
 FOR THE DIRECTOR, DIVISION OF TAXATION

J. H. DeLuca
 BY LIC. #15424 CHIEF, ENGINEERING SECTION
 DATE AUG 23 1981 SERIAL NO. 625

NEW JERSEY DEPARTMENT OF THE TREASURY
 DIVISION OF TAXATION
 LOCAL PROPERTY AND PUBLIC UTILITY BRANCH
 APPROVED AS A TAX MAP PURSUANT TO THE
 PROVISIONS OF CHAPTER 175, LAWS OF 1913, ETC.
 FOR THE DIRECTOR, DIVISION OF TAXATION

J. H. DeLuca
 BY LIC. #15424 CHIEF, ENGINEERING SECTION
 DATE FEB 22 1982 SERIAL NO. 628

ASSESSMENT MAP
 TOWNSHIP OF ROCKAWAY
 MORRIS COUNTY, N. J.
 SCALE: 1" = 400'

Prepared by: AUGUST, 1981

ARTHUR M. DE LUCA
 20 Union Street Rockaway, New Jersey.

REVISED 1988
 REV. JAN 1992 RONALD J. MCKINNON, L.S.
 REV. DEC 1989 RONALD J. MCKINNON, L.S.
 REV. FEB 1988 RONALD J. MCKINNON, L.S.

TO SHOW CONDITIONS AS OF DECEMBER 1981

REVISIONS				
DATE	BY	LIC. NO.	BLOCK	LOT



NEW JERSEY DEPARTMENT OF THE TREASURY
 DIVISION OF TAXATION
 LOCAL TAXES UNIT
 APPROVED AS A TAX MAP PURSUANT TO THE
 PROVISIONS OF CHAPTER 175, PAR. 6 OF 1913, ETC.
 FOR THE DIRECTOR, DIVISION OF TAXATION

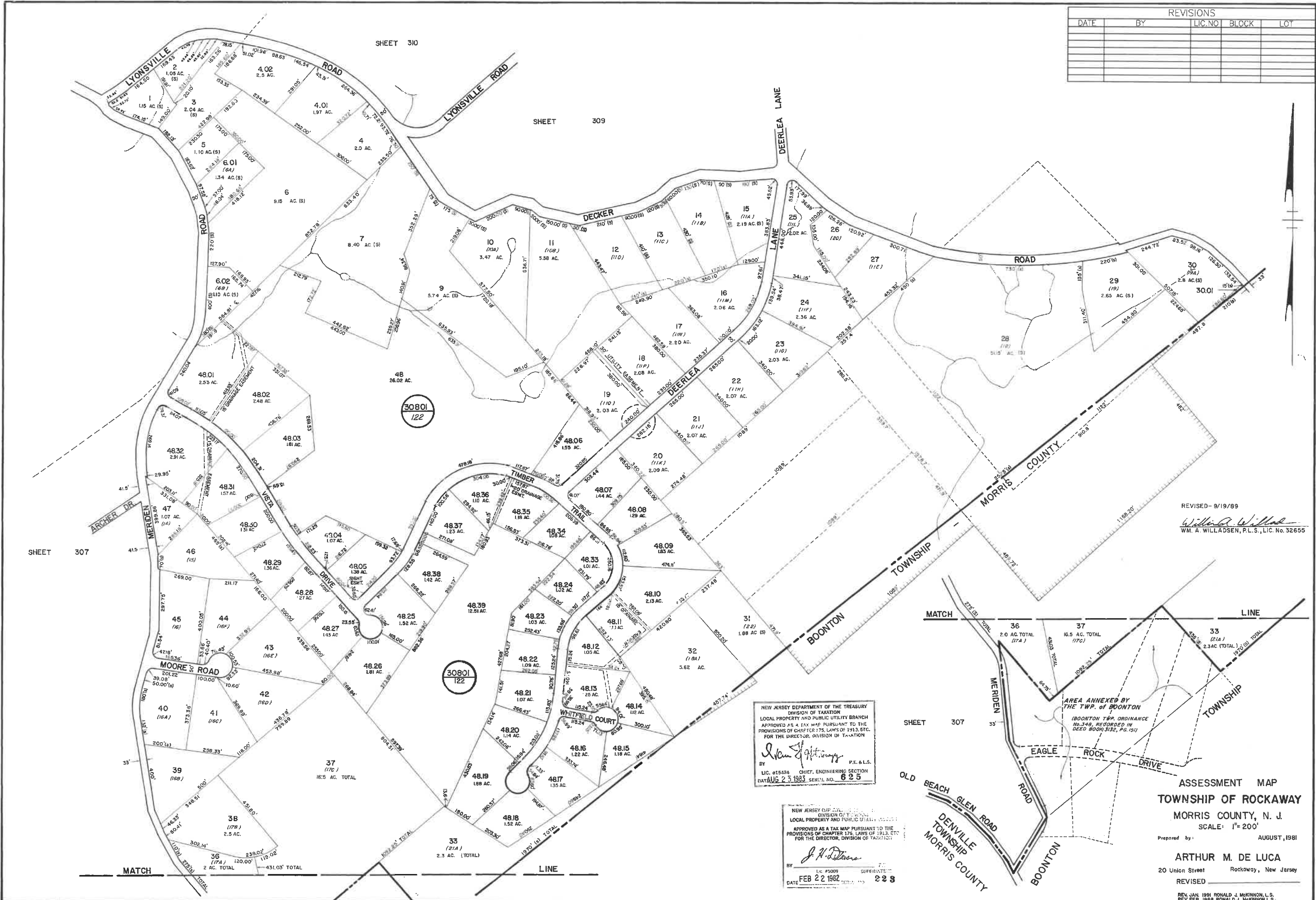
By *William A. Willadsen* P.E. & L.S.
 LIC. # 15434 CHIEF ENGINEERING SURVEYOR
 DATE: JAN 7 1994 SCALE: NO. 54.5

TAX MAP
TOWNSHIP OF ROCKAWAY
 MORRIS COUNTY NEW JERSEY

WILLIAM A. WILLADSEN, P.L.S. No. 32655

ROCKAWAY TOWNSHIP ENGINEERING DEPARTMENT
 65 MOUNT HOPE ROAD, ROCKAWAY, N.J. 07866
 SCALE: 1"=200' JANUARY 1993

REVISIONS				
DATE	BY	LIC. NO	BLOCK	LOT



REVISED - 9/19/89
William A. Willadsen
 WM. A. WILLADSEN, P.L.S., LIC. No. 32655

NEW JERSEY DEPARTMENT OF THE TREASURY
 DIVISION OF TAXATION
 LOCAL PROPERTY AND PUBLIC UTILITY BRANCH
 APPROVED AS A TAX MAP PURSUANT TO THE
 PROVISIONS OF CHAPTER 175, LAWS OF 1913, ETC.
 FOR THE DIRECTOR, DIVISION OF TAXATION
John J. Anthony P.E. & L.S.
 BY LIC. #15434 CHIEF, ENGINEERING SECTION
 DATE FEB 22 1982 SERIAL NO. 625

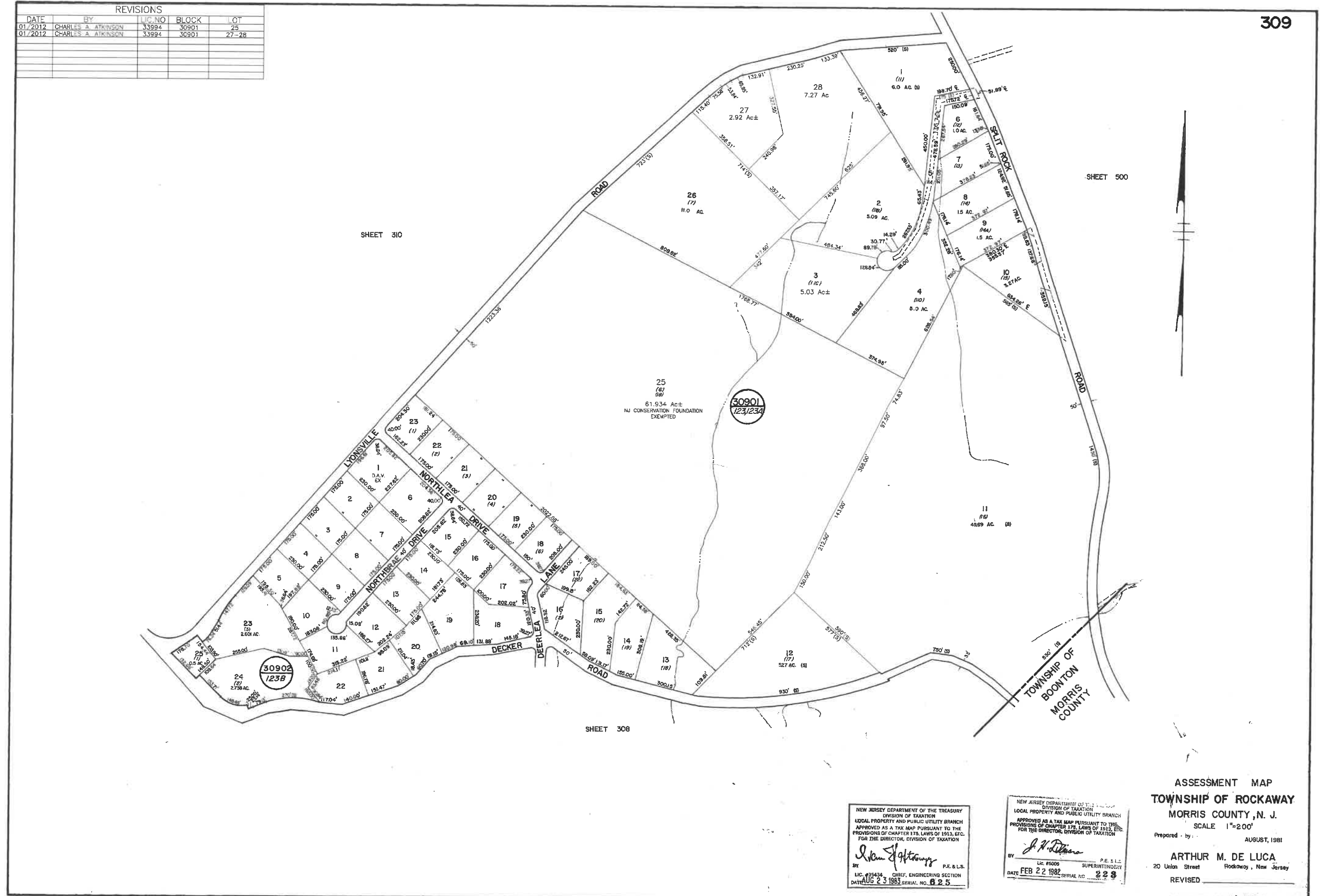
NEW JERSEY DEPARTMENT OF THE TREASURY
 DIVISION OF TAXATION
 LOCAL PROPERTY AND PUBLIC UTILITY BRANCH
 APPROVED AS A TAX MAP PURSUANT TO THE
 PROVISIONS OF CHAPTER 175, LAWS OF 1913, ETC.
 FOR THE DIRECTOR, DIVISION OF TAXATION
John H. DeLuca
 BY LIC. #5009 SUPERINTENDENT
 DATE FEB 22 1982 SERIAL NO. 223

AREA ANNEXED BY
 THE TWP. OF BOONTON
 (BOONTON TWP. ORDINANCE
 NO. 348, RECORDED IN
 RECD. BOOK 332, PG. 191)

ASSESSMENT MAP
 TOWNSHIP OF ROCKAWAY
 MORRIS COUNTY, N. J.
 SCALE: 1" = 200'
 Prepared by: AUGUST, 1981
 ARTHUR M. DE LUCA
 20 Union Street Rockaway, New Jersey
 REVISED

REV. JAN. 1991 RONALD J. MCKINNON, L.S.
 REV. FEB. 1989 RONALD J. MCKINNON, L.S.

REVISIONS				
DATE	BY	LIC. NO.	BLOCK	LOT
01/2012	CHARLES A. ATKINSON	33994	30901	25
01/2012	CHARLES A. ATKINSON	33994	30901	27-28



SHEET 310

SHEET 500

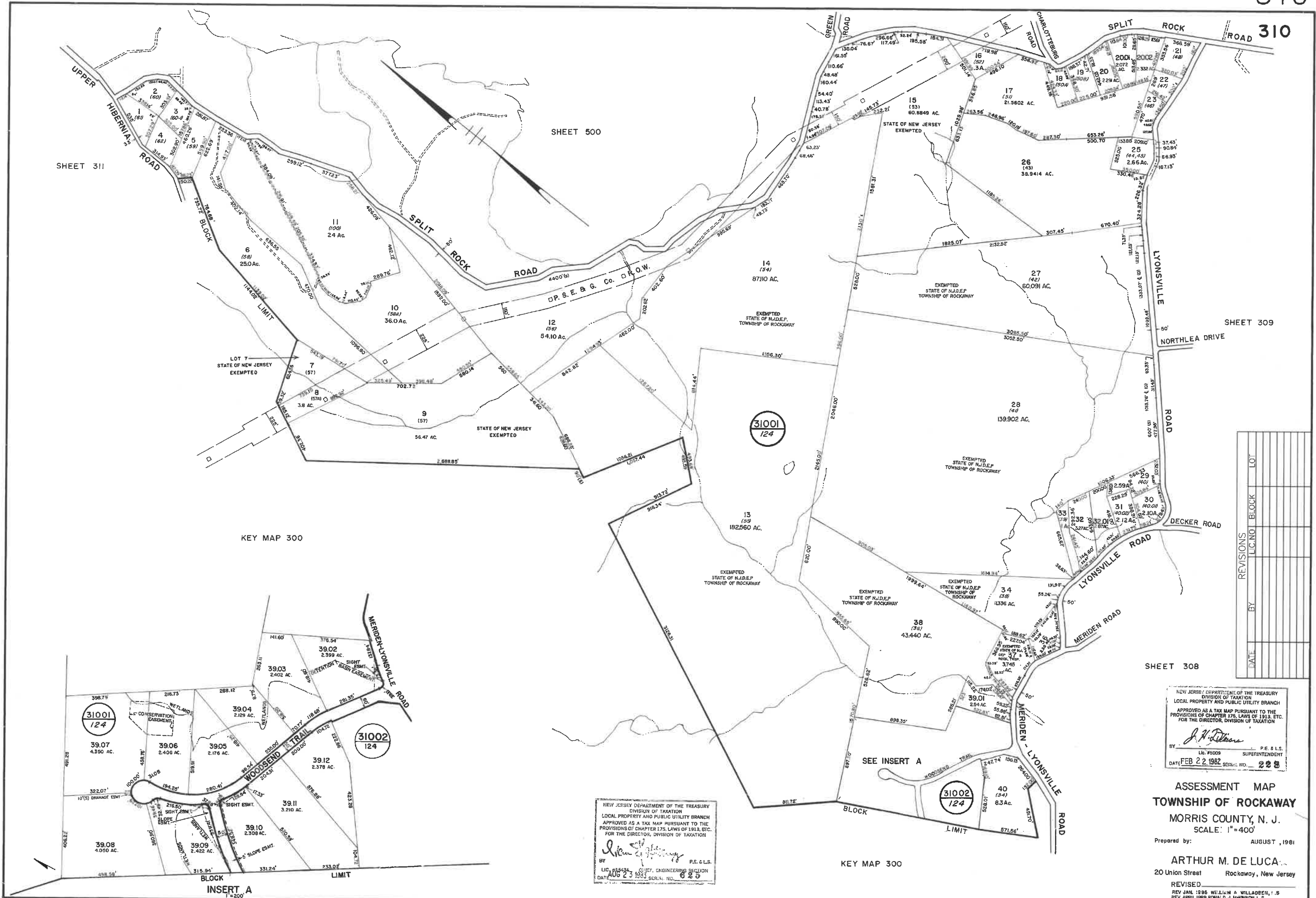
SHEET 308

ASSESSMENT MAP
 TOWNSHIP OF ROCKAWAY
 MORRIS COUNTY, N. J.
 SCALE 1"=200'

Prepared by: **ARTHUR M. DE LUCA**
 20 Union Street, Rockaway, New Jersey
 REVISED: _____

NEW JERSEY DEPARTMENT OF THE TREASURY
 DIVISION OF TAXATION
 LOCAL PROPERTY AND PUBLIC UTILITY BRANCH
 APPROVED AS A TAX MAP PURSUANT TO THE
 PROVISIONS OF CHAPTER 175, LAWS OF 1913, ETC.
 FOR THE DIRECTOR, DIVISION OF TAXATION
John J. [Signature]
 BY: _____ P.E. & L.S.
 LIC. #15434 CHIEF, ENGINEERING SECTION
 DATE: AUG 23 1983 SERIAL NO. 825

NEW JERSEY DEPARTMENT OF THE TREASURY
 DIVISION OF TAXATION
 LOCAL PROPERTY AND PUBLIC UTILITY BRANCH
 APPROVED AS A TAX MAP PURSUANT TO THE
 PROVISIONS OF CHAPTER 175, LAWS OF 1913, ETC.
 FOR THE DIRECTOR, DIVISION OF TAXATION
J. H. [Signature]
 BY: _____ P.E. & L.S.
 LIC. #5008 SUPERINTENDENT
 DATE: FEB 22 1982 SERIAL NO. 223



DATE	REVISIONS	BY	LIC. NO.	BLOCK	LOT

NEW JERSEY DEPARTMENT OF THE TREASURY
 DIVISION OF TAXATION
 LOCAL PROPERTY AND PUBLIC UTILITY BRANCH
 APPROVED AS A TAX MAP PURSUANT TO THE
 PROVISIONS OF CHAPTER 125, LAWS OF 1913, ETC.
 FOR THE DIRECTOR, DIVISION OF TAXATION

J. H. DeLuca
 BY: P.E. & L.S.
 LIC. #5009 SUPERINTENDENT
 DATE: FEB 22 1982 SERIAL NO. 228

ASSESSMENT MAP
TOWNSHIP OF ROCKAWAY
MORRIS COUNTY, N. J.
 SCALE: 1"=400'

Prepared by: AUGUST, 1981
ARTHUR M. DE LUCA
 20 Union Street Rockaway, New Jersey

REVISED
 REV JAN, 1996 WILLIAM A. WILLADREN, I.S.
 REV APRIL 1989 RONALD J. MCKINNON, L.S.
 REV FEB 1988 RONALD J. MCKINNON, L.S.

NEW JERSEY DEPARTMENT OF THE TREASURY
 DIVISION OF TAXATION
 LOCAL PROPERTY AND PUBLIC UTILITY BRANCH
 APPROVED AS A TAX MAP PURSUANT TO THE
 PROVISIONS OF CHAPTER 125, LAWS OF 1913, ETC.
 FOR THE DIRECTOR, DIVISION OF TAXATION

Arthur M. DeLuca
 BY: P.E. & L.S.
 LIC. #14434 SUPERINTENDENT
 DATE: AUG 23 1981 SERIAL NO. 623

SHEET 311

SHEET 500

SHEET 309

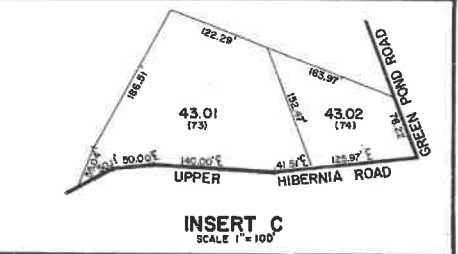
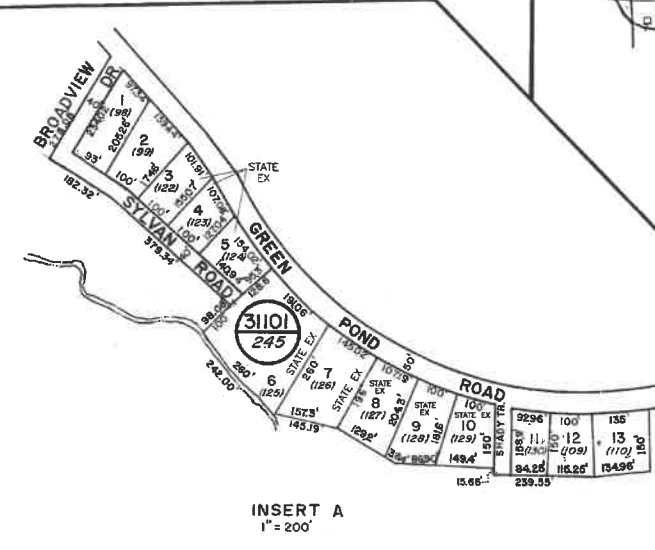
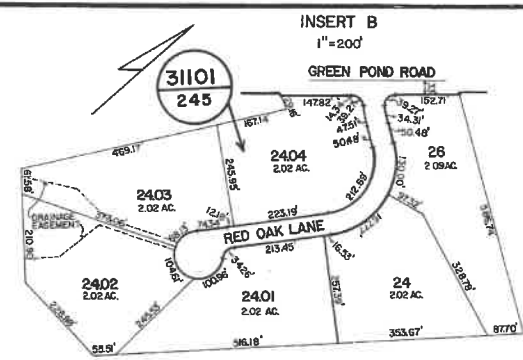
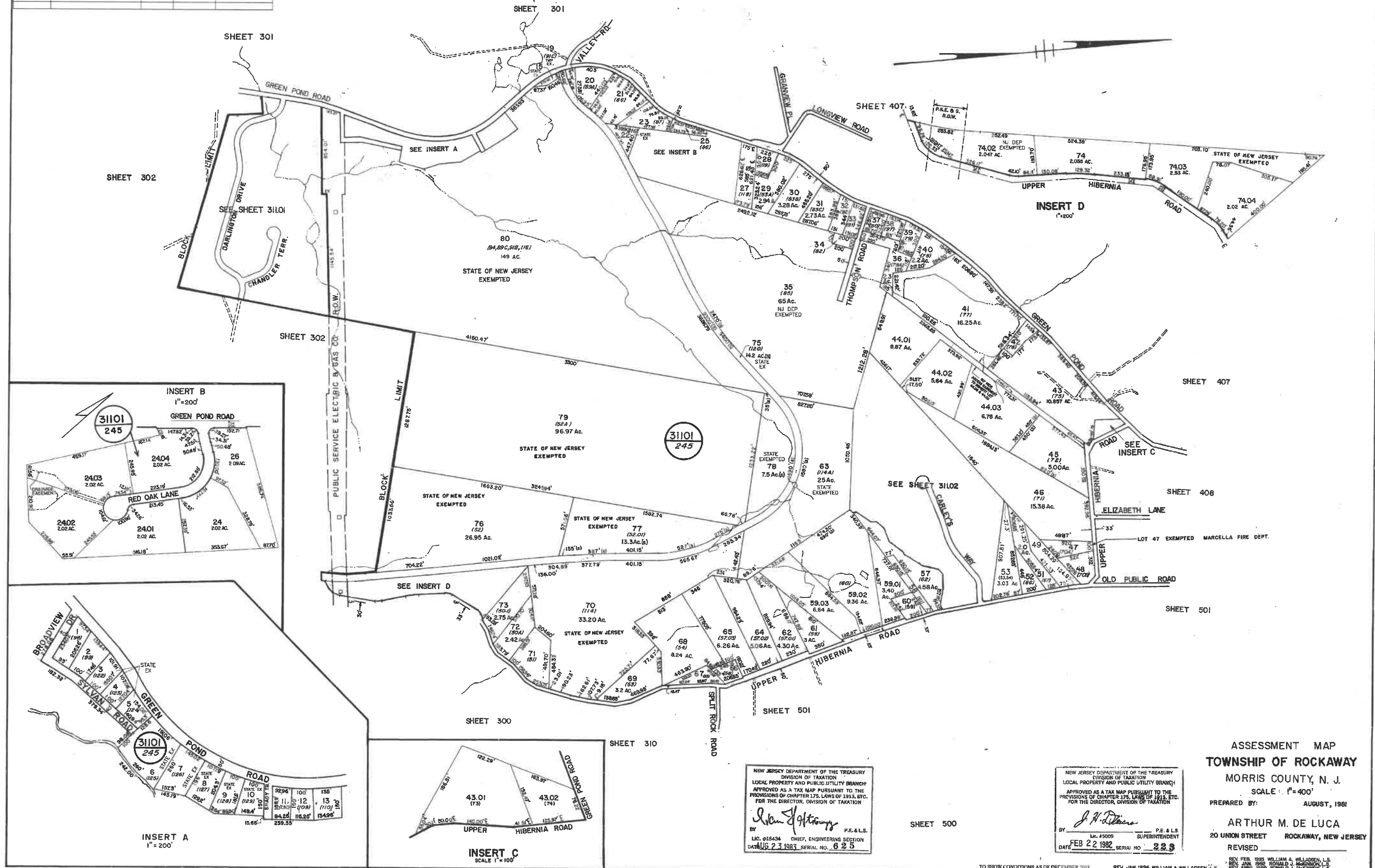
KEY MAP 300

SHEET 308

KEY MAP 300

INSERT A
1"=200'

REVISIONS				
DATE	BY	LIC. NO	BLOCK	LOT
02/2014	CHARLES A. ATKINSON	33994	31101	53-54
12/2018	ED CLAY	34842	31101	49-50



NEW JERSEY DEPARTMENT OF THE TREASURY
 DIVISION OF TAXATION
 LOCAL PROPERTY AND PUBLIC UTILITY BRANCH
 APPROVED AS A TAX MAP PURSUANT TO THE
 PROVISIONS OF CHAPTER 175, LAWS OF 1913, ETC.
 FOR THE DIRECTOR, DIVISION OF TAXATION

John J. Anthony
 BY P.E. & L.S.
 LIC. 015434 CHIEF, ENGINEERING SECTION
 DATE FEB 22 1982 SERIAL NO. 625

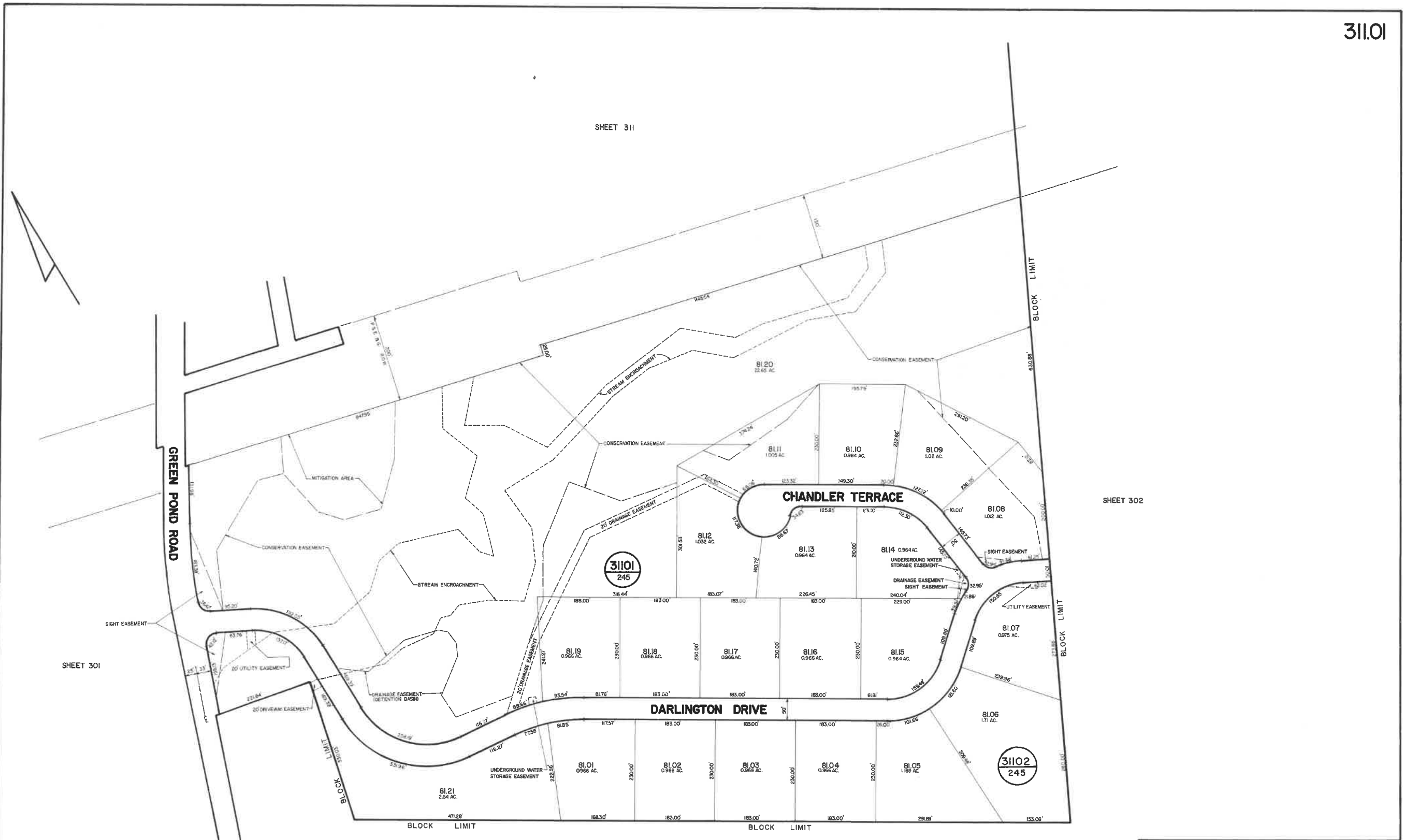
NEW JERSEY DEPARTMENT OF THE TREASURY
 DIVISION OF TAXATION
 LOCAL PROPERTY AND PUBLIC UTILITY BRANCH
 APPROVED AS A TAX MAP PURSUANT TO THE
 PROVISIONS OF CHAPTER 175, LAWS OF 1913, ETC.
 FOR THE DIRECTOR, DIVISION OF TAXATION

J. N. DeLuca
 BY P.E. & L.S.
 LIC. #5009 SUPERINTENDENT
 DATE FEB 22 1982 SERIAL NO. 223

ASSESSMENT MAP
 TOWNSHIP OF ROCKAWAY
 MORRIS COUNTY, N. J.
 SCALE: 1" = 400'
 PREPARED BY: AUGUST, 1981
 ARTHUR M. DE LUCA
 20 UNION STREET ROCKAWAY, NEW JERSEY
 REVISED

TO SHOW CONDITIONS AS OF DECEMBER 1981 REV. JAN 1996 WILLIAM A. WILLADSEY, L.S. REV. FEB 1995 WILLIAM A. WILLADSEY, L.S. REV. JAN 1995 RONALD J. MCKINNON, L.S. REV. APRIL 1989 RONALD J. MCKINNON, L.S.

SHEET 311



SHEET 301

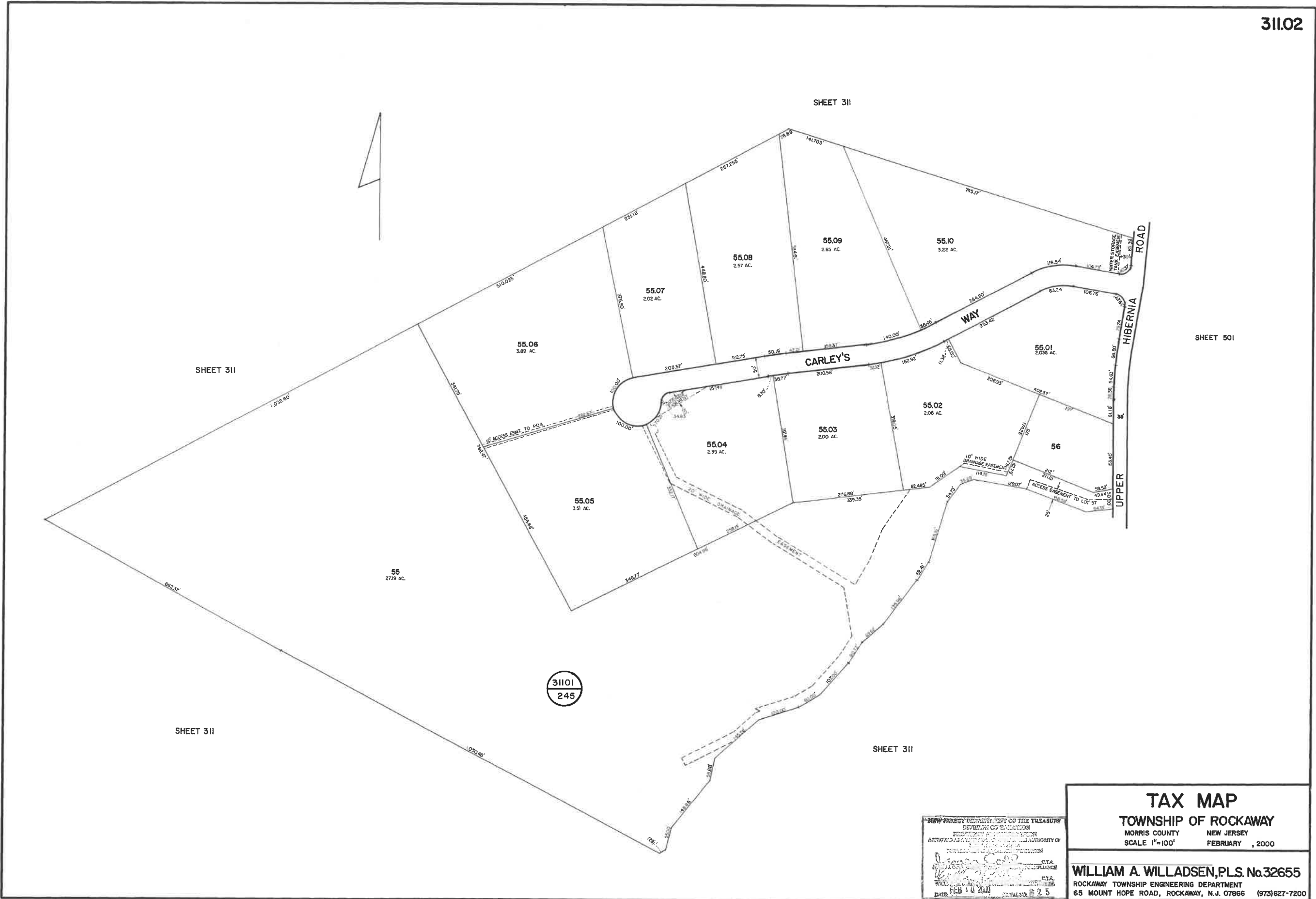
SHEET 302

SHEET 302


THIS MAP WAS PREPARED BY THE ENGINEER
 DIVISION OF TOWNSHIP
 MORRIS COUNTY, NEW JERSEY
 AND IS SUBJECT TO THE
 PROVISIONS OF CHAPTER 175, PASSED BY THE
 LEGISLATURE OF NEW JERSEY IN 1913, AND
 FOR THE DISTRICT OF MORRIS COUNTY.
 BY: *Ronald J. McKinnon* P.E. & L.S.
 INC. # 15434 CIVIL ENGINEERING SECTION
 DATE: FEB 8 1991 SERIAL NO. 8 2 5

TAX MAP
TOWNSHIP OF ROCKAWAY
 MORRIS COUNTY, NEW JERSEY
 SCALE 1"=100'
 OCTOBER 26, 1989

Ronald J. McKinnon
RONALD J. MCKINNON, L.S. NO. 14933
 ROCKAWAY TOWNSHIP ENGINEERING DEPARTMENT
 65 MOUNT HOPE ROAD, ROCKAWAY, N.J. 07866 (201) 627-7200



31101
245



TAX MAP
TOWNSHIP OF ROCKAWAY
 MORRIS COUNTY NEW JERSEY
 SCALE 1"=100' FEBRUARY, 2000

WILLIAM A. WILLADSEN, P.L.S. No. 32655
 ROCKAWAY TOWNSHIP ENGINEERING DEPARTMENT
 65 MOUNT HOPE ROAD, ROCKAWAY, N.J. 07866 (973) 627-7200

REVISIONS				
DATE	BY	LIC NO	BLOCK	LOT



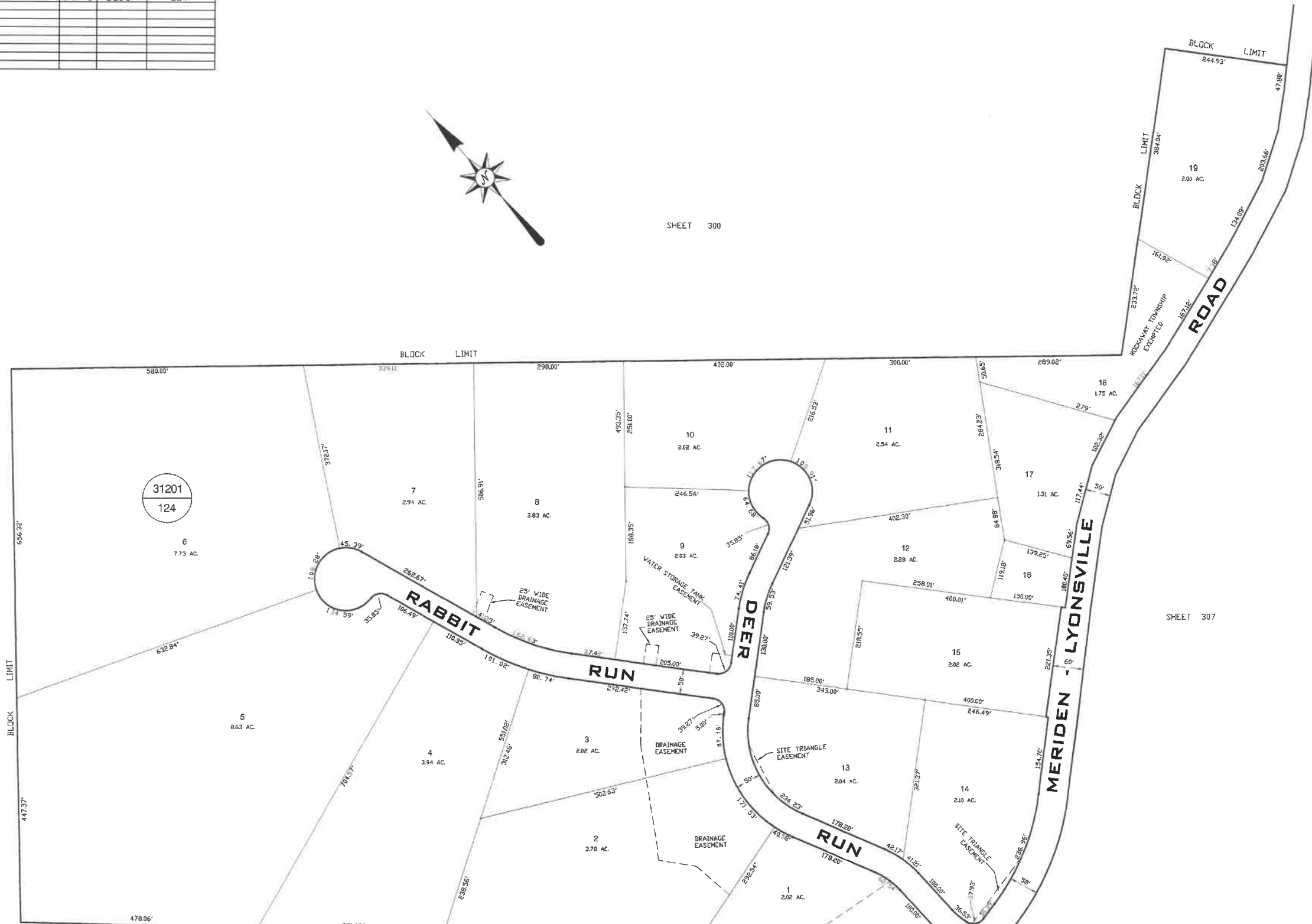
SHEET 300

SHEET 300

SHEET 307

SHEET 300

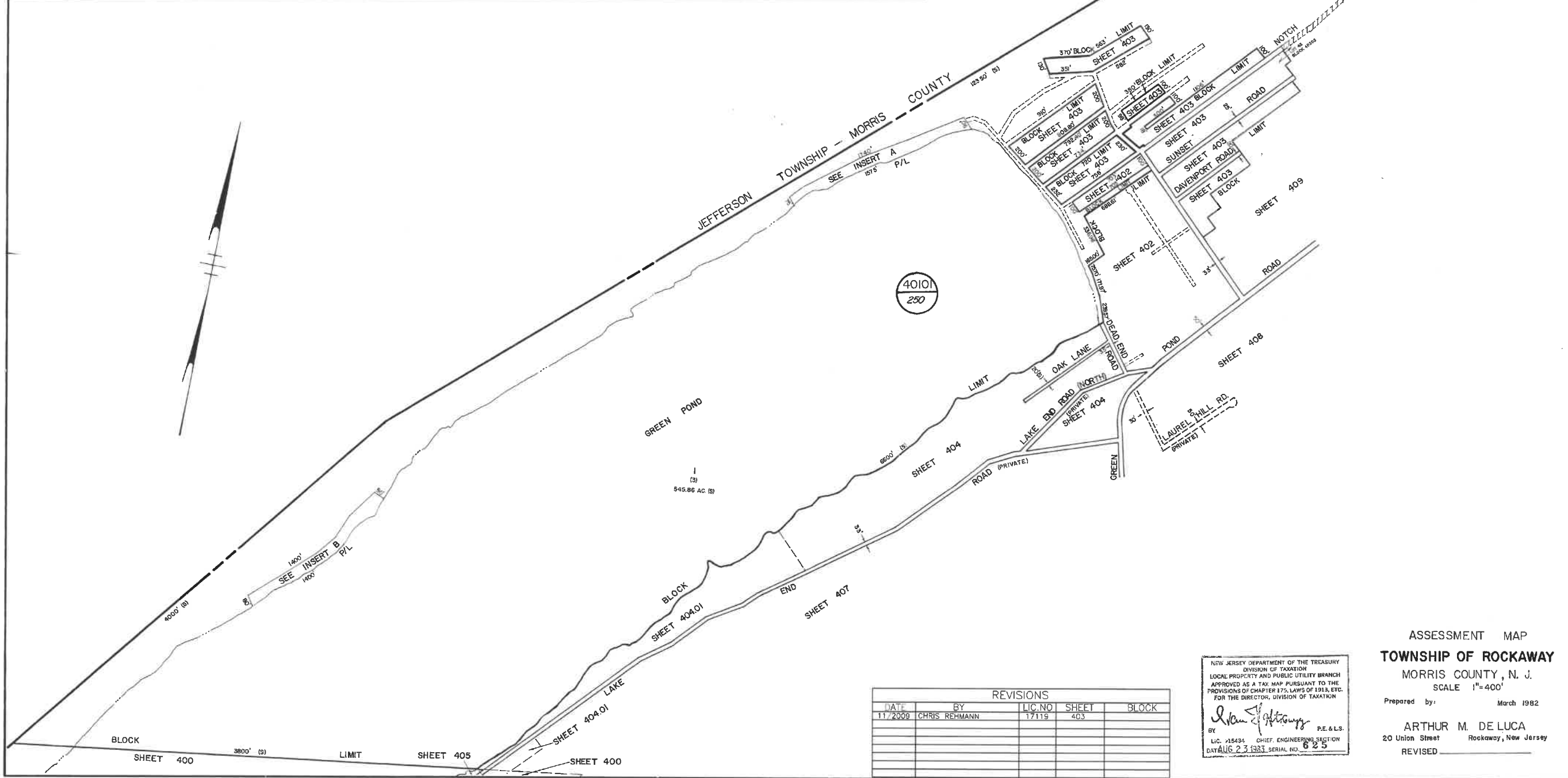
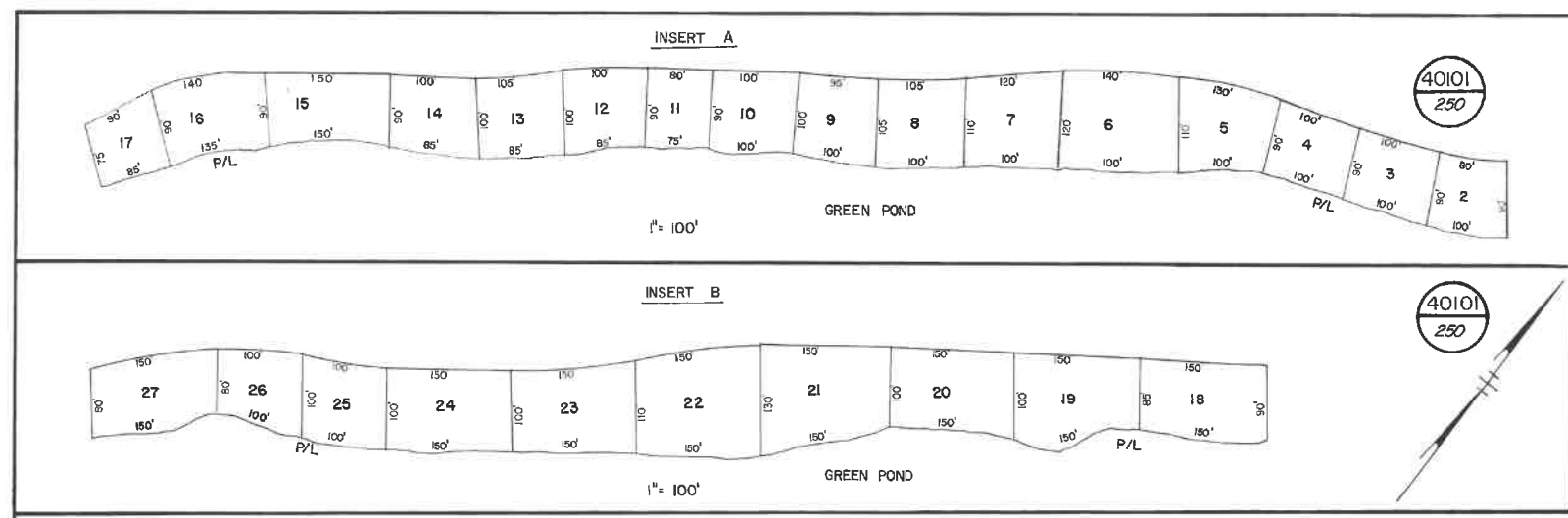
SHEET 307



TAX MAP
TOWNSHIP OF ROCKAWAY
 MORRIS COUNTY NEW JERSEY
 SCALE: 1"=100' NOVEMBER 2000

WILLIAM A. WILLADSEN, P.L.S. No.32655
 ROCKAWAY TOWNSHIP ENGINEERING DEPARTMENT
 65 MOUNT HOPE ROAD, ROCKAWAY, NEW JERSEY 07866 (973) 627-7200

* THIS SHEET HAS BEEN DRAWN USING COMPUTER AIDED DRAFTING/DESIGN (CAD/D) AND COORDINATE GEOMETRY (COGO).



REVISIONS				
DATE	BY	LIC. NO.	SHEET	BLOCK
11/2009	CHRIS REHMANN	17119	403	

NEW JERSEY DEPARTMENT OF THE TREASURY
 DIVISION OF TAXATION
 LOCAL PROPERTY AND PUBLIC UTILITY BRANCH
 APPROVED AS A TAX MAP PURSUANT TO THE
 PROVISIONS OF CHAPTER 175, LAWS OF 1913, ETC.
 FOR THE DIRECTOR, DIVISION OF TAXATION

Arthur M. DeLuca
 BY: ARTHUR M. DE LUCA, P.E. & L.S.
 LIC. 15844 CHIEF ENGINEERING SECTION
 DATE AUG 23 1983 SERIAL NO. 625

ASSESSMENT MAP
TOWNSHIP OF ROCKAWAY
 MORRIS COUNTY, N. J.
 SCALE 1"=400'
 Prepared by: March 1982
 ARTHUR M. DE LUCA
 20 Union Street Rockaway, New Jersey
 REVISED _____

REVISIONS				
DATE	BY	LIC. NO.	BLOCK	LOT
11/2009	CHRIS REHMANN	17119	40201	55-58, 60
01/2010	CHRIS REHMANN	17119	40201	57, 60
12/2010	CHRIS REHMANN	17119	40201	41-53

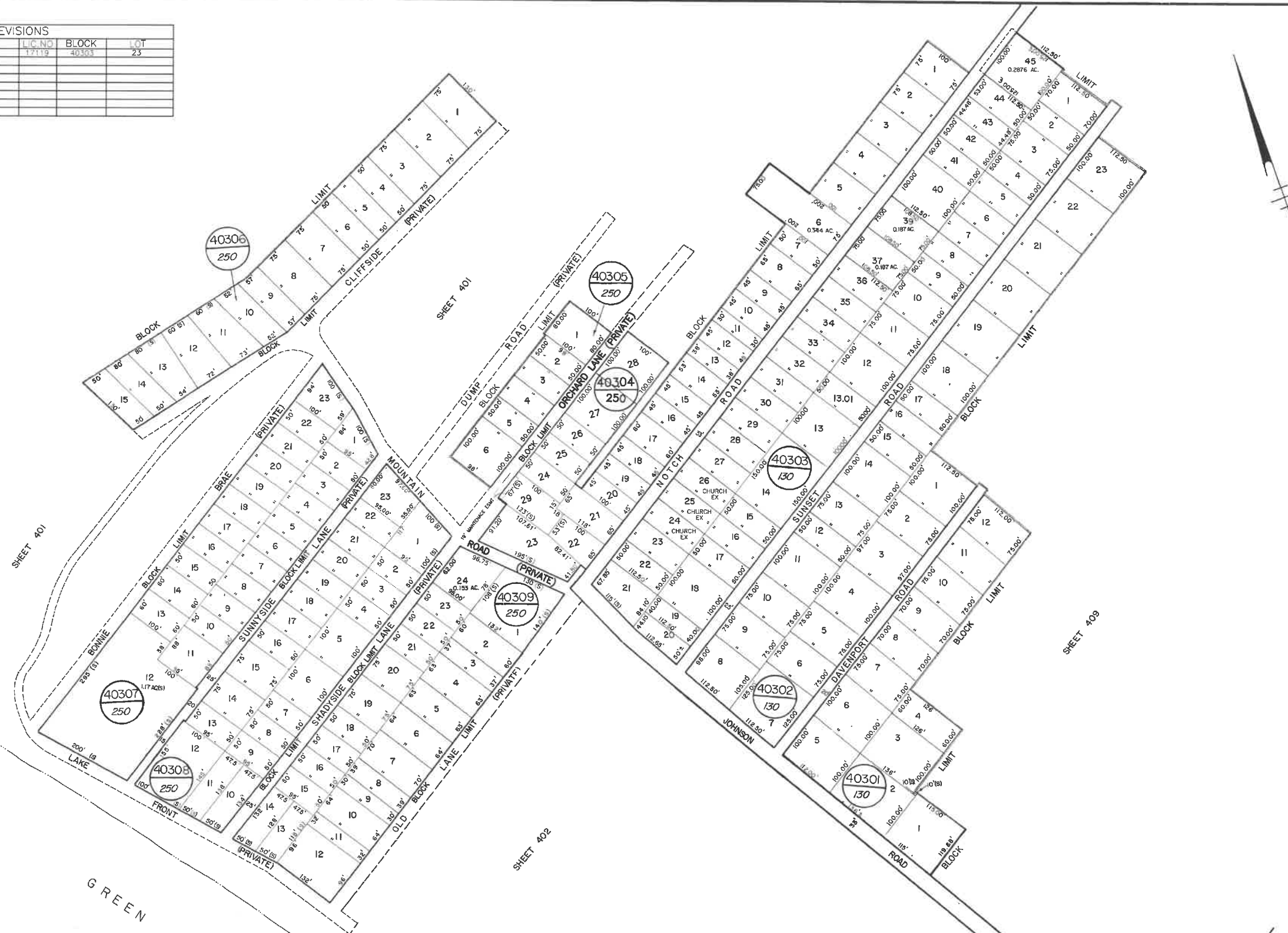


NEW JERSEY DEPARTMENT OF THE TREASURY
DIVISION OF TAXATION
LOCAL PROPERTY AND PUBLIC UTILITY BRANCH
APPROVED AS A TAX MAP PURSUANT TO THE
PROVISIONS OF CHAPTER 175, LAWS OF 1913, ETC.
FOR THE DIRECTOR, DIVISION OF TAXATION

Arthur M. De Luca
BY: _____ P.E. & L.S.
LIC. 015434, CHIEF, ENGINEERING SECTION
DATE: AUG 23 1983 SERIAL NO. 623

ASSESSMENT MAP
TOWNSHIP OF ROCKAWAY
MORRIS COUNTY, N. J.
SCALE 1" = 100'
Prepared by: _____ March 1982
ARTHUR M. DE LUCA
20 Union Street Rockaway, New Jersey
REVISED: _____
REVISED, JULY 25, 1989 *M. A. WILLADSEN, P.L.S.
REV. JAN. 99, RONALD J. BARNWELL, L.S.

REVISIONS				
DATE	BY	L.C. NO.	BLOCK	LOT
11/2009	CHRIS REHMANN	17119	40303	23



ASSESSMENT MAP
TOWNSHIP OF ROCKAWAY
 MORRIS COUNTY, N. J.
 SCALE 1" = 100'

Prepared by: March 1982

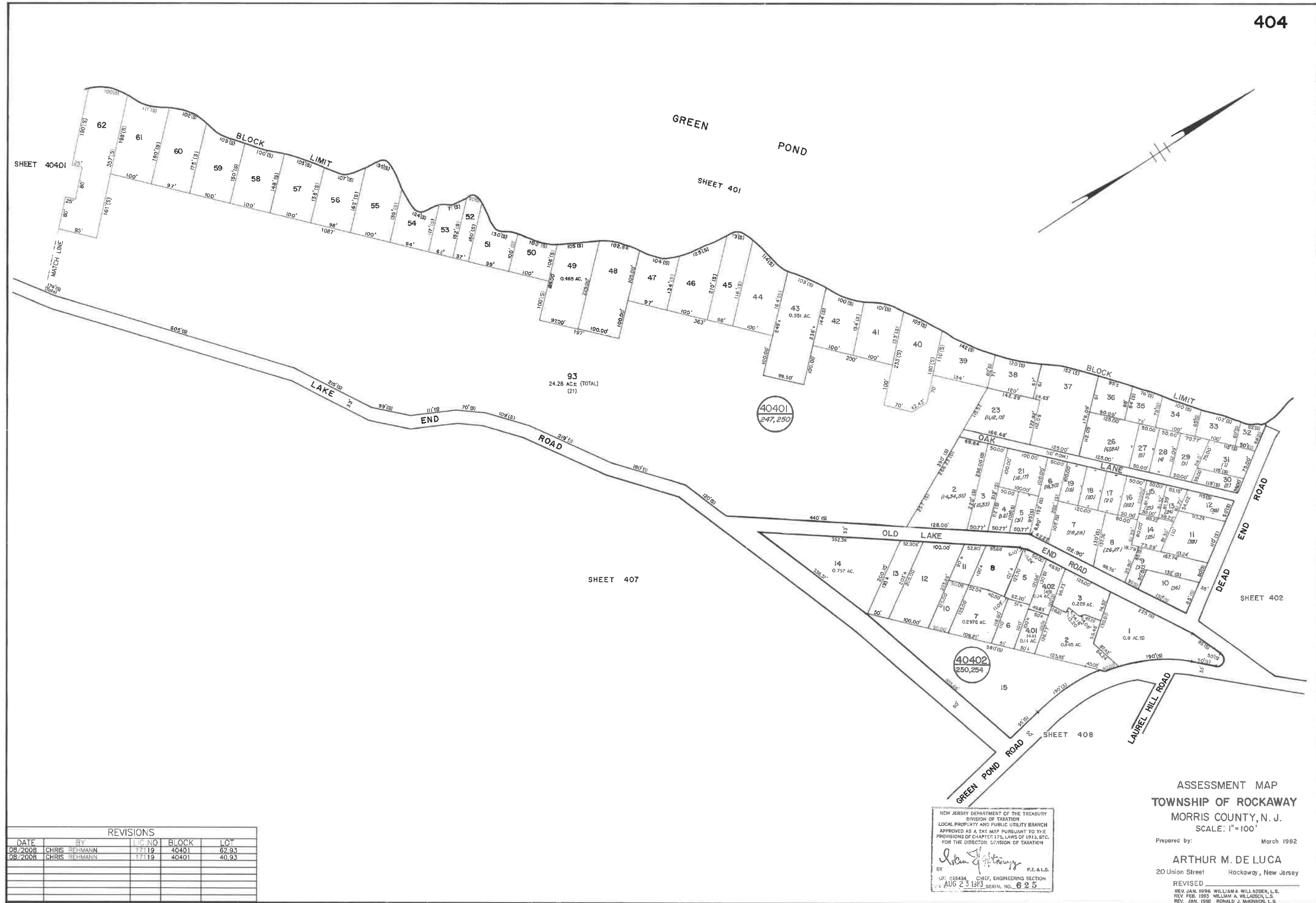
ARTHUR M. DE LUCA
 20 Union Street
 Rockaway, New Jersey
 REVISED

REV. JAN. 1996 WILLIAM A. WILLADSEN, L.S.
 REV. FEB. 1993 WILLIAM A. WILLADSEN, L.S.
 REV. APRIL 1989 RONALD J. MCQUINN, L.S.

COA# 24GA27973300

NEW JERSEY DEPARTMENT OF THE TREASURY
 DIVISION OF TAXATION
 LOCAL PROPERTY AND PUBLIC UTILITY BRANCH
 APPROVED AS A TAX MAP PURSUANT TO THE
 PROVISIONS OF CHAPTER 125, LAWS OF 1913, ETC.
 FOR THE DIRECTOR, DIVISION OF TAXATION

Arthur M. De Luca
 BY P.E. & L.S.
 L.S. #15434 CHIEF, ENGINEERING SECTION
 0893 AUG 23 1983 SERIAL NO. 625



REVISIONS				
DATE	BY	LIC. NO.	BLOCK	LOT
08/2008	CHRIS REHMANN	17119	40401	62.93
08/2008	CHRIS REHMANN	17119	40401	40.93

NEW JERSEY DEPARTMENT OF THE TREASURY
 DIVISION OF TAXATION
 LOCAL PROPERTY AND PUBLIC UTILITY BRANCH
 APPROVED AS A TAX MAP PURSUANT TO THE
 PROVISIONS OF CHAPTER 175, LAWS OF 1913, ETC.
 FOR THE DIRECTOR, DIVISION OF TAXATION

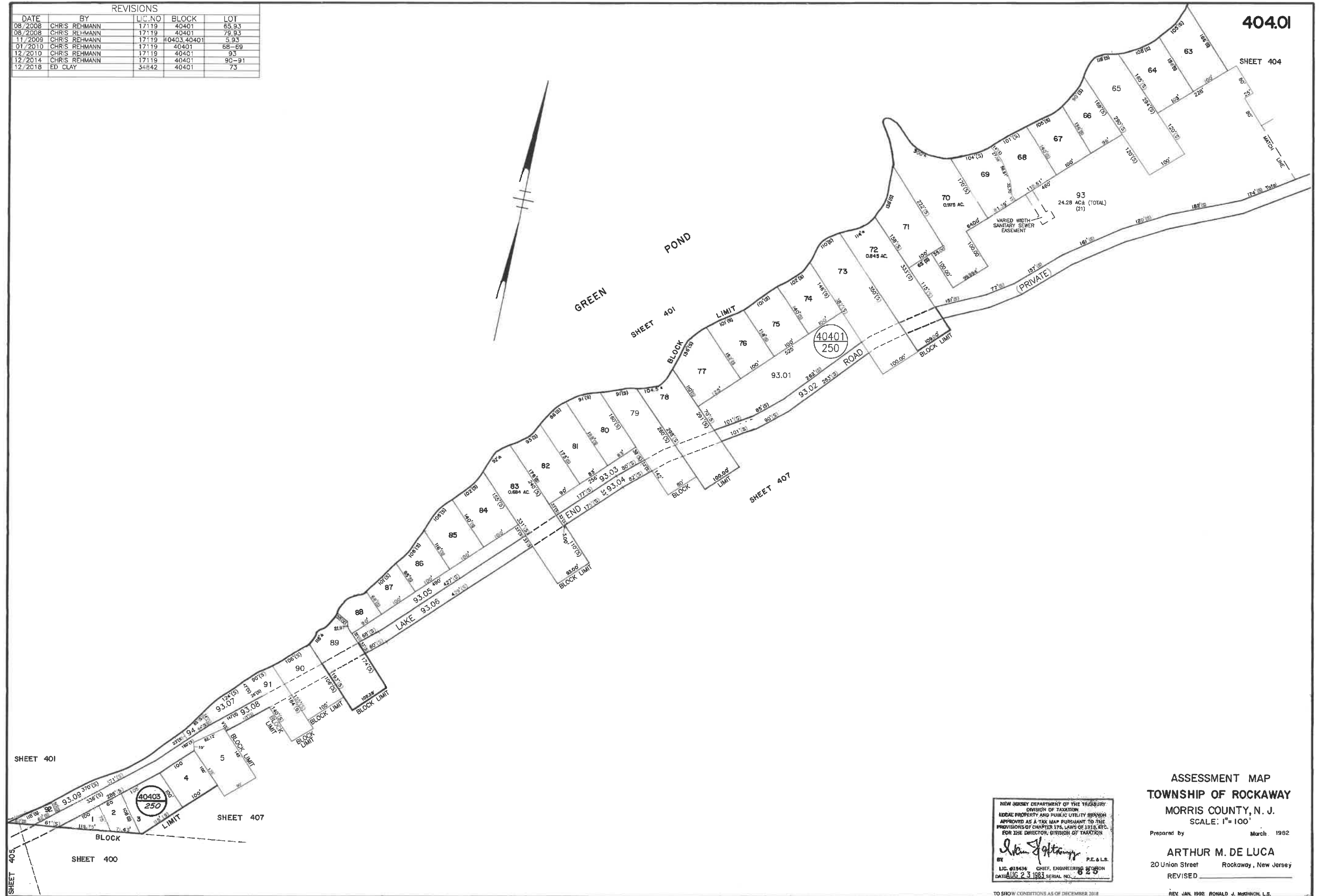
Arthur M. De Luca
 BY: P.E. & L.S.
 AUG 23 1983 CHIEF, ENGINEERING SECTION
 SERIAL NO. 625

ASSESSMENT MAP
 TOWNSHIP OF ROCKAWAY
 MORRIS COUNTY, N. J.
 SCALE: 1"=100'

Prepared by: March 1982
 ARTHUR M. DE LUCA
 20 Union Street Rockaway, New Jersey

REVISED
 REV. JAN. 1996 WILLIAM A. WILLADSEN, L.S.
 REV. FEB. 1993 WILLIAM A. WILLADSEN, L.S.
 REV. JAN. 1982 RONALD J. MCKENNON, L.S.

REVISIONS				
DATE	BY	LIC. NO.	BLOCK	LOT
08/2008	CHRIS REHMANN	17119	40401	85-93
08/2008	CHRIS REHMANN	17119	40401	79-93
11/2009	CHRIS REHMANN	17119	40403, 40401	5-93
01/2010	CHRIS REHMANN	17119	40401	68-69
12/2010	CHRIS REHMANN	17119	40401	93
12/2014	CHRIS REHMANN	17119	40401	90-91
12/2018	ED CLAY	34842	40401	73



404.01

SHEET 404

ASSESSMENT MAP
TOWNSHIP OF ROCKAWAY
MORRIS COUNTY, N. J.

SCALE: 1" = 100'
Prepared by March, 1982

ARTHUR M. DE LUCA
20 Union Street Rockaway, New Jersey
REVISED

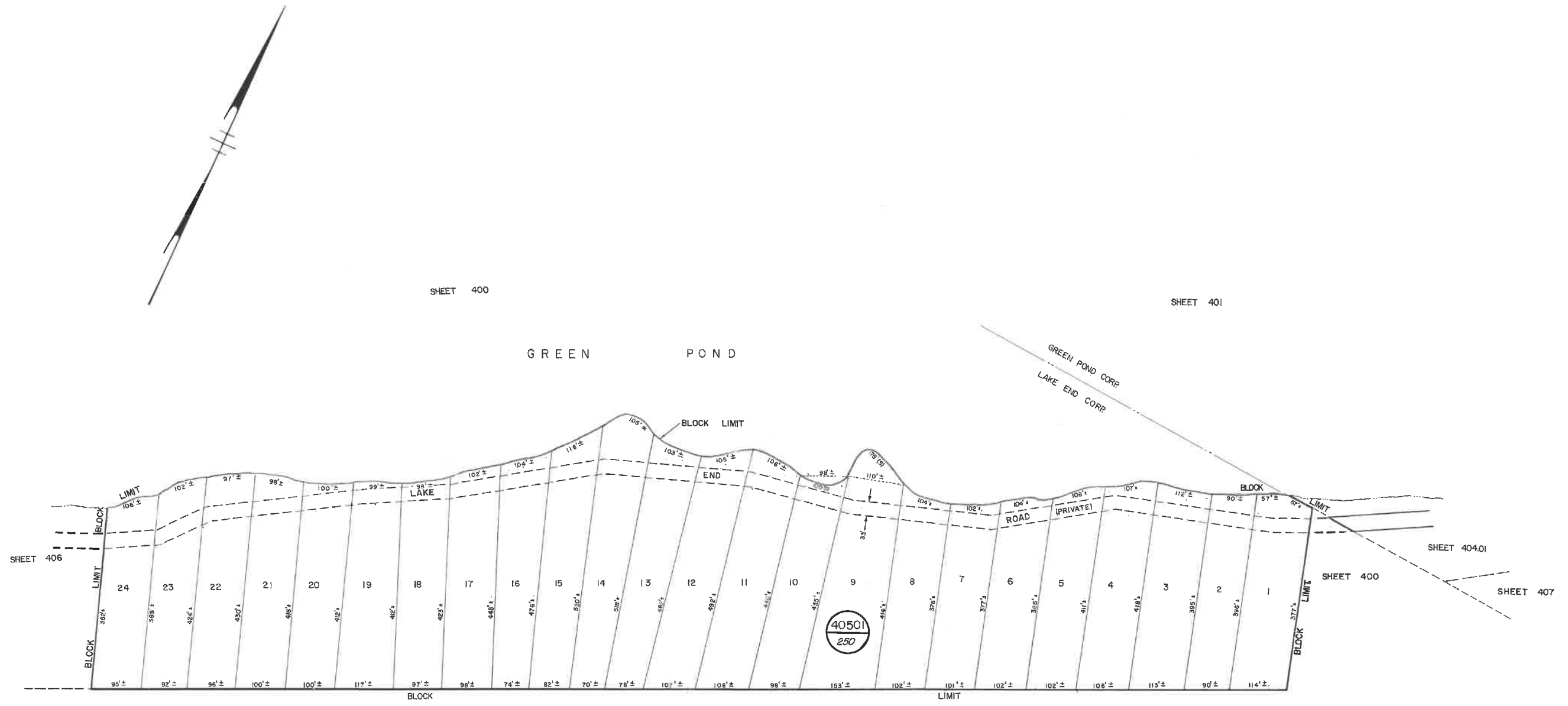
NEW JERSEY DEPARTMENT OF THE TREASURY
DIVISION OF TAXATION
LOCAL PROPERTY AND PUBLIC UTILITY SPENDING
APPROVED AS A TAX MAP PURSUANT TO THE
PROVISIONS OF CHAPTER 176, LAWS OF 1978, ETC.
FOR THE DIRECTOR, DIVISION OF TAXATION

Arthur M. De Luca
P.E. & L.S.
LIC. #19434 CHIEF ENGINEER FOR SON
DATE AUG 23 1982 SERIAL NO. 625

TO SHOW CONDITIONS AS OF DECEMBER 2018

REV. JAN. 1982 RONALD J. MCKINNON, L.S.

COA# 24GA27973300

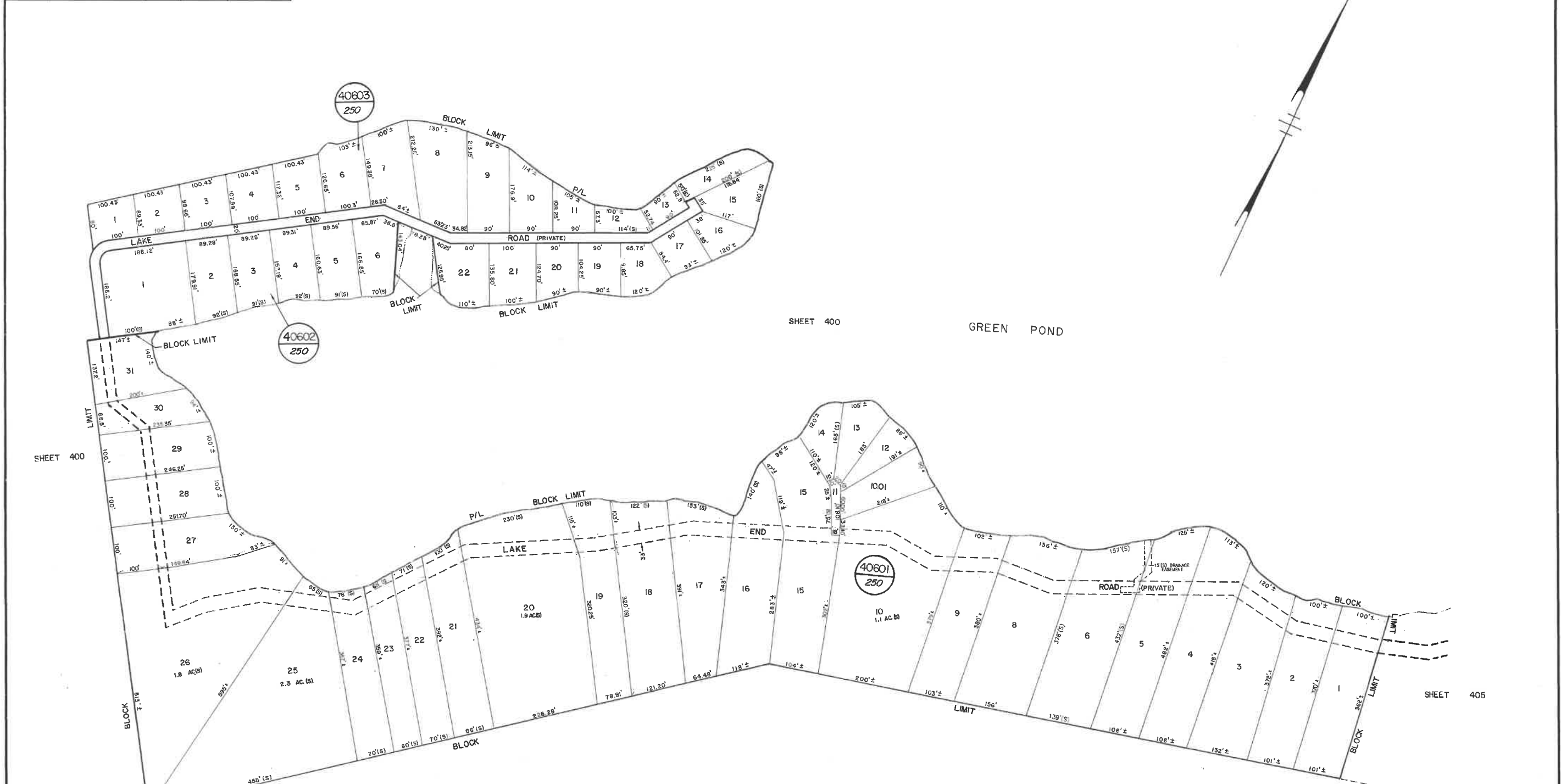


ASSESSMENT MAP
 TOWNSHIP OF ROCKAWAY
 MORRIS COUNTY, N. J.
 SCALE 1" = 100'

Prepared by: March 1982
 ARTHUR M. DE LUCA
 20 Union Street Rockaway, New Jersey
 REVISED _____

NEW JERSEY DEPARTMENT OF THE TREASURY
 DIVISION OF TAXATION
 LOCAL PROPERTY AND PUBLIC UTILITY BRANCH
 APPROVED AS A TAX MAP PURSUANT TO THE
 PROVISIONS OF CHAPTER 175, LAWS OF 1973, ETC.
 FOR THE DIRECTOR, DIVISION OF TAXATION
Arthur M. De Luca P.E. & L.S.
 LIC. 015434 CHIEF, ENGINEERING SECTION
 AUG 23 1983 SERIAL NO. 625

REVISIONS				
DATE	BY	LIC. NO.	BLOCK	LOT
08/2008	CHRIS REHMANN	17119	40601	6,7



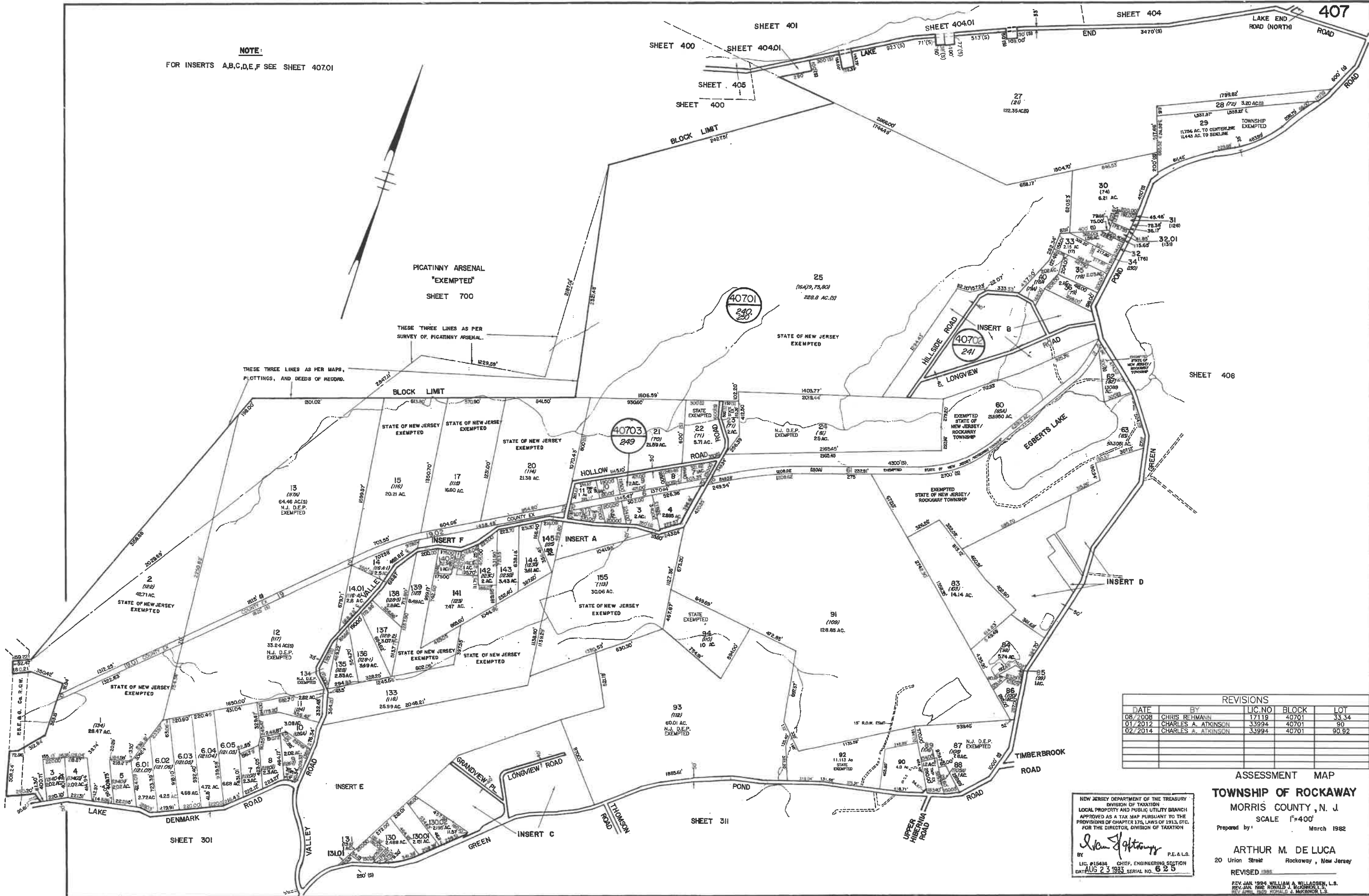
ASSESSMENT MAP
 TOWNSHIP OF ROCKAWAY
 MORRIS COUNTY, N. J.
 SCALE 1" = 100'

Prepared by: March 1982
 ARTHUR M. DE LUCA
 20 Union Street Rockaway, New Jersey
 REVISED _____

NEW JERSEY DEPARTMENT OF THE TREASURY
 DIVISION OF TAXATION
 LOCAL PROPERTY AND PUBLIC UTILITY BRANCH
 APPROVED AS A TAX MAP PURSUANT TO THE
 PROVISIONS OF CHAPTER 175, LAWS OF 1915, ETC.
 FOR THE DIRECTOR, DIVISION OF TAXATION

Arthur M. De Luca
 P.E. & L.S.
 LIC. 015434 CHIEF, ENGINEERING SECTION
 EXPIRES 06/23/1993 SERIAL NO. 625

NOTE:
FOR INSERTS A,B,C,D,E,F SEE SHEET 40701



REVISIONS				
DATE	BY	LIC. NO.	BLOCK	LOT
08/2008	CHRIS REHMANN	17119	40701	33,34
01/2012	CHARLES A. ATKINSON	33994	40701	90
02/2014	CHARLES A. ATKINSON	33994	40701	90,92

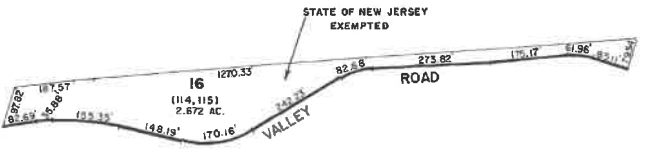
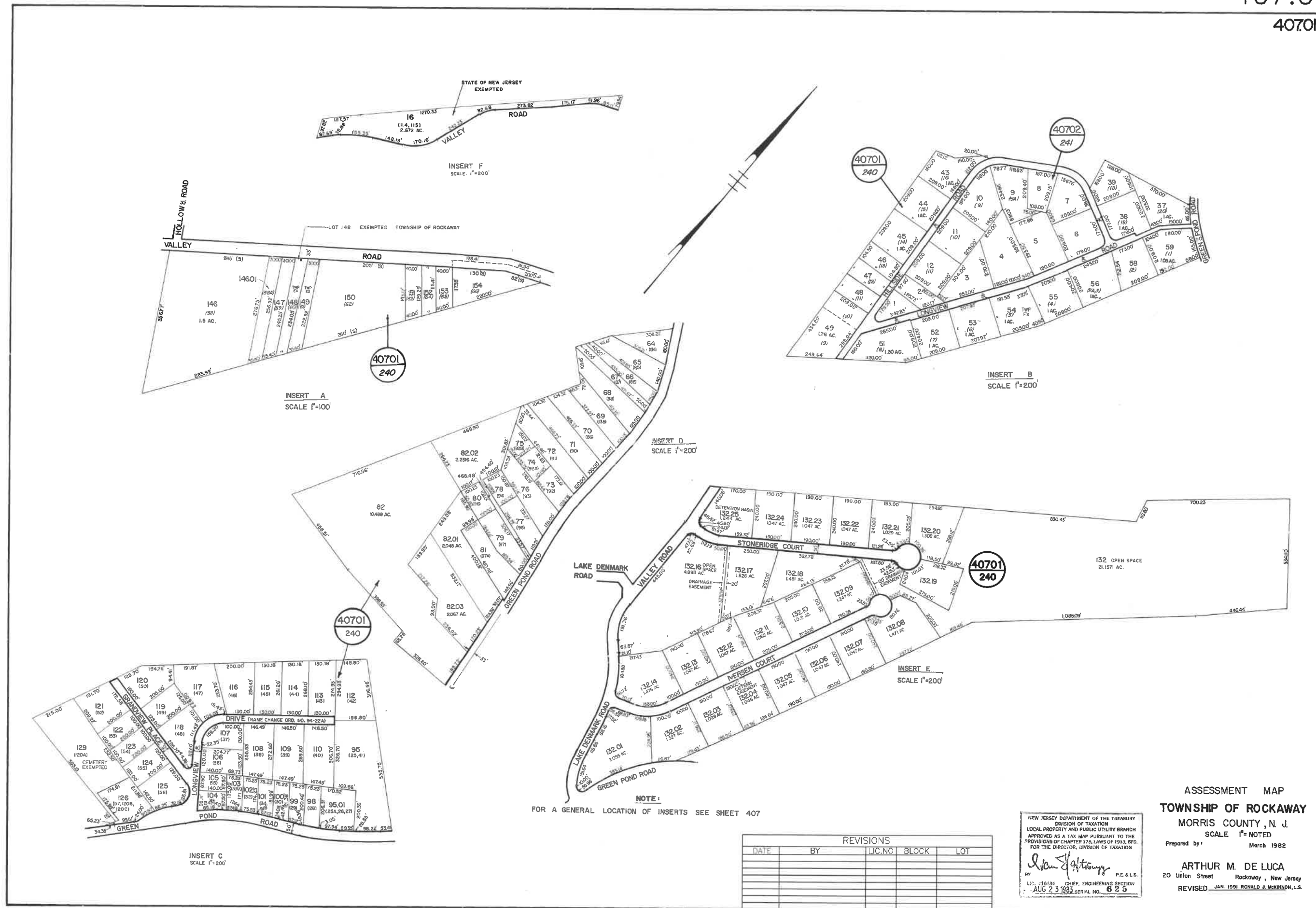
NEW JERSEY DEPARTMENT OF THE TREASURY
DIVISION OF TAXATION
LOCAL PROPERTY AND PUBLIC UTILITY BRANCH
APPROVED AS A TAX MAP PURSUANT TO THE
PROVISIONS OF CHAPTER 375, LAWS OF 1913, ETC.
FOR THE DIRECTOR, DIVISION OF TAXATION

Arthur M. De Luca
BY: ARTHUR M. DE LUCA, P.E. & L.S.
LIC. #15434 CHIEF, ENGINEERING SECTION
DATE: AUG 23 1983 SERIAL NO. 6 2 5

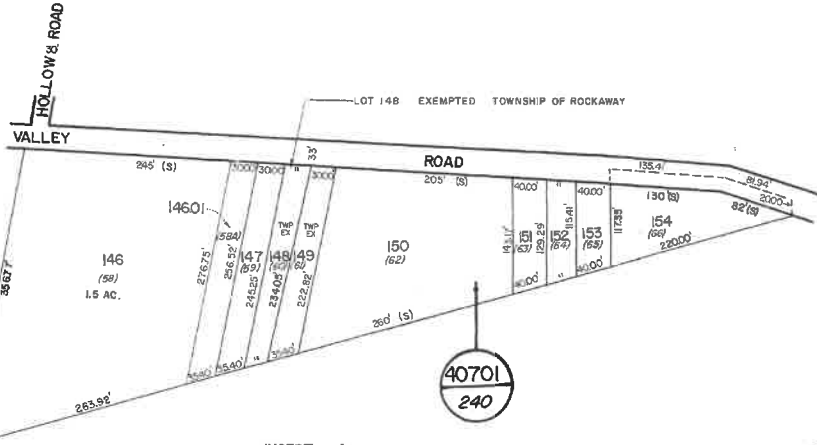
ASSESSMENT MAP
TOWNSHIP OF ROCKAWAY
MORRIS COUNTY, N. J.
SCALE 1"=400'
Prepared by: March 1982

ARTHUR M. DE LUCA
20 Union Street Rockaway, New Jersey
REVISED 1988

REV. JAN. 1994 WILLIAM A. WILLARDEN, L.S.
REV. JAN. 1992 RONALD J. MCKINNON, L.S.
REV. APR. 1992 RONALD J. MCKINNON, L.S.



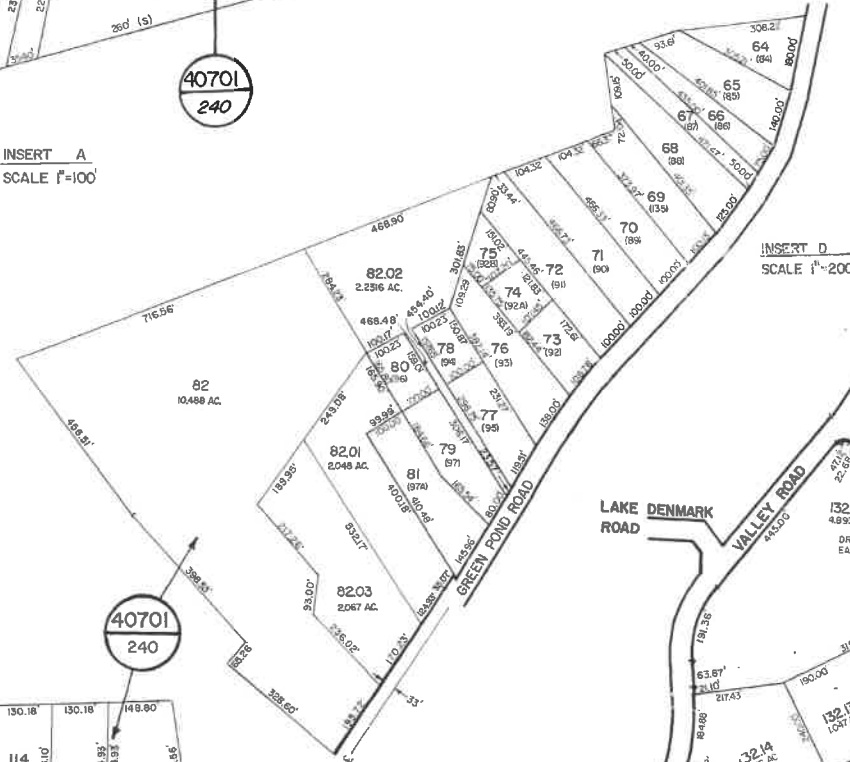
INSERT F
SCALE 1"=200'



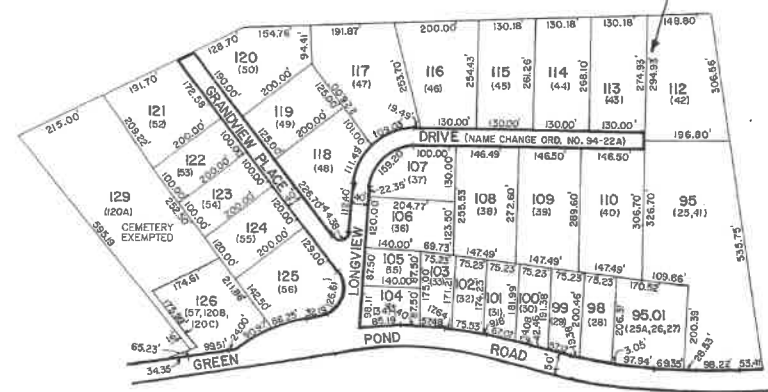
INSERT A
SCALE 1"=100'



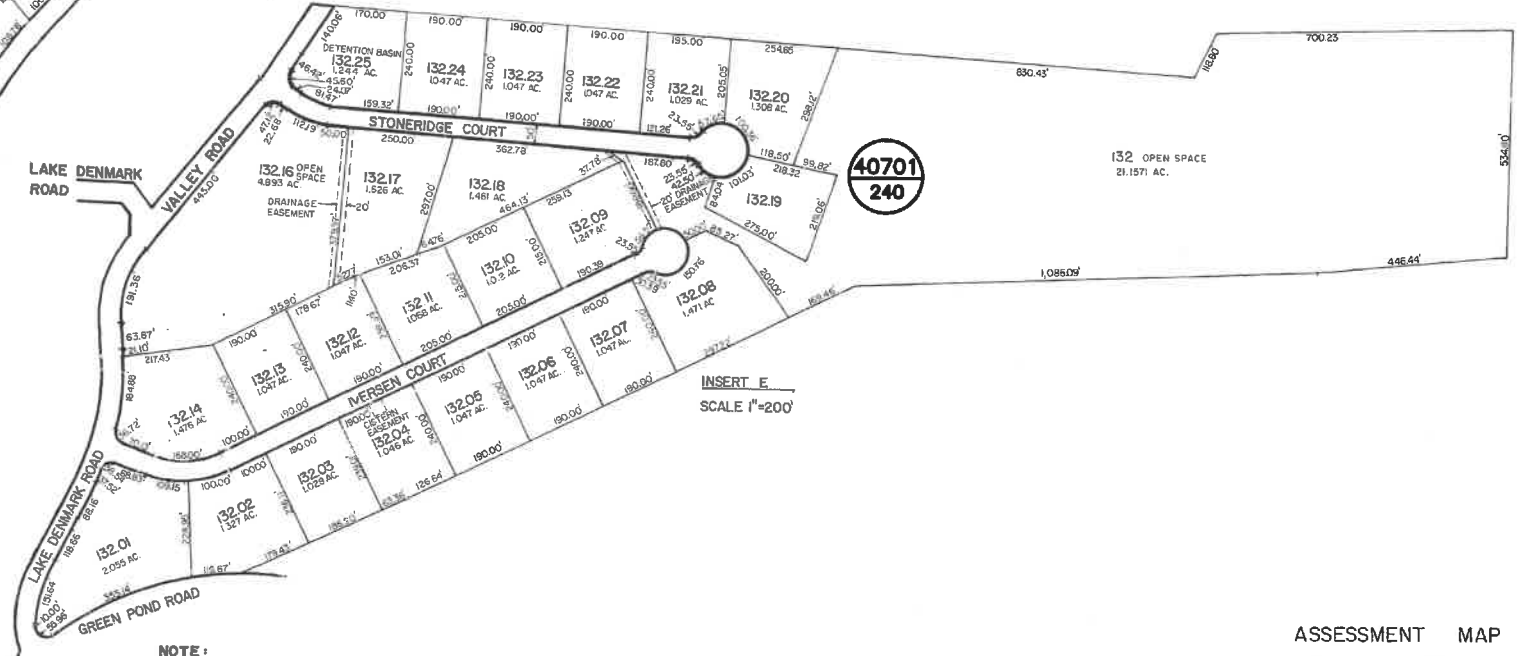
INSERT B
SCALE 1"=200'



INSERT D
SCALE 1"=200'



INSERT C
SCALE 1"=200'



INSERT E
SCALE 1"=200'

NOTE:
FOR A GENERAL LOCATION OF INSERTS SEE SHEET 407

REVISIONS				
DATE	BY	LIC. NO.	BLOCK	LOT

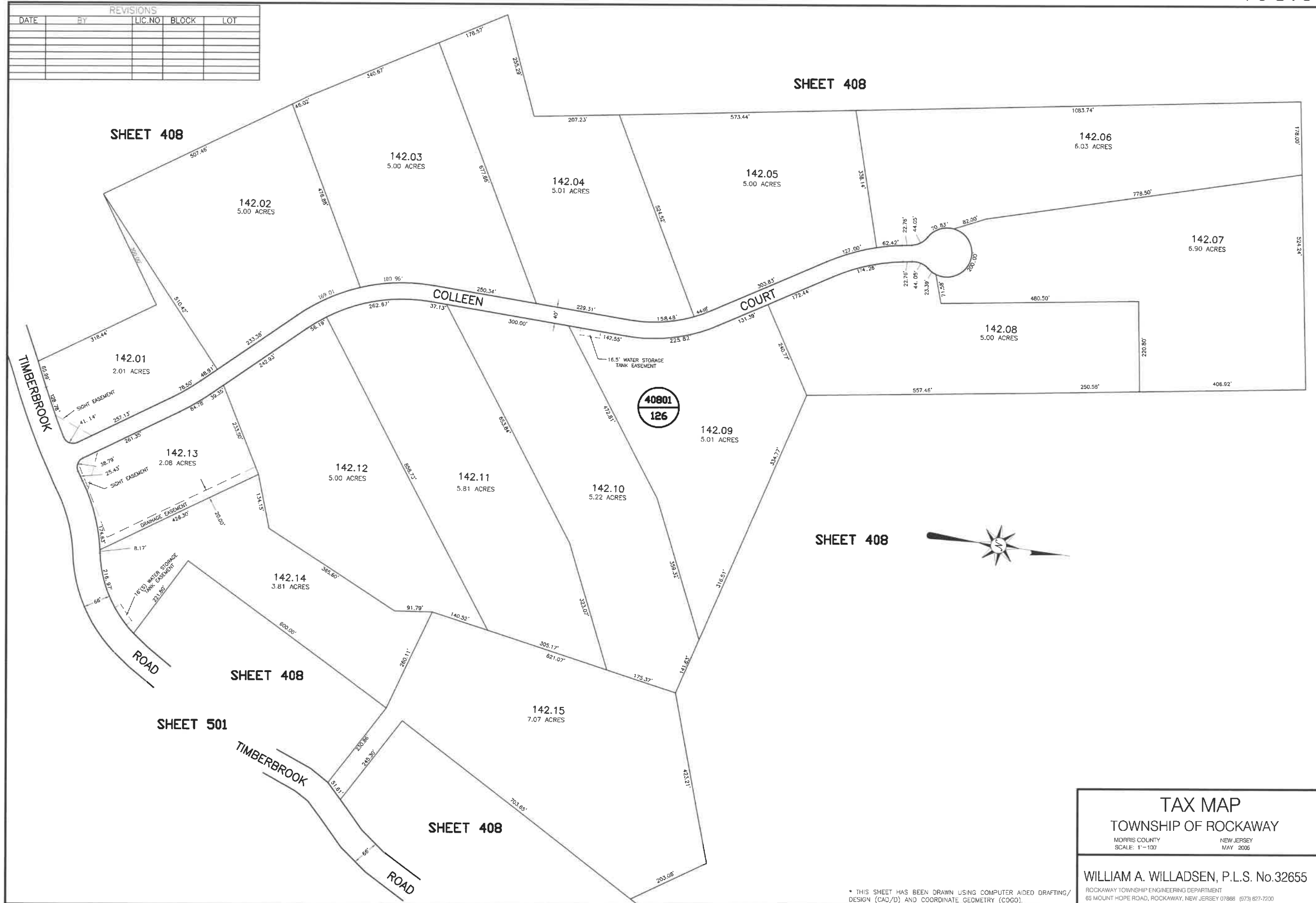
NEW JERSEY DEPARTMENT OF THE TREASURY
DIVISION OF TAXATION
LOCAL PROPERTY AND PUBLIC UTILITY BRANCH
APPROVED AS A TAX MAP PURSUANT TO THE
PROVISIONS OF CHAPTER 175, LAWS OF 1984, ETC.
FOR THE DIRECTOR, DIVISION OF TAXATION

Arthur M. De Luca
P.E. & L.S.
AUG 23 1983 SERIAL NO. 625

ASSESSMENT MAP
TOWNSHIP OF ROCKAWAY
MORRIS COUNTY, N. J.
SCALE 1"=NOTED
Prepared by: March 1982

ARTHUR M. DE LUCA
20 Union Street Rockaway, New Jersey
REVISED JAN. 1991 RONALD J. MCKINNON, L.S.

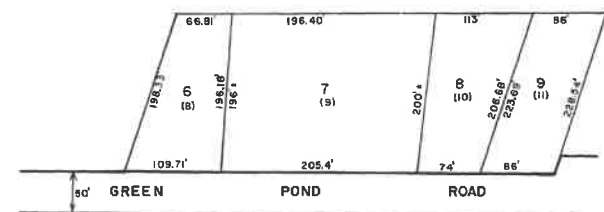
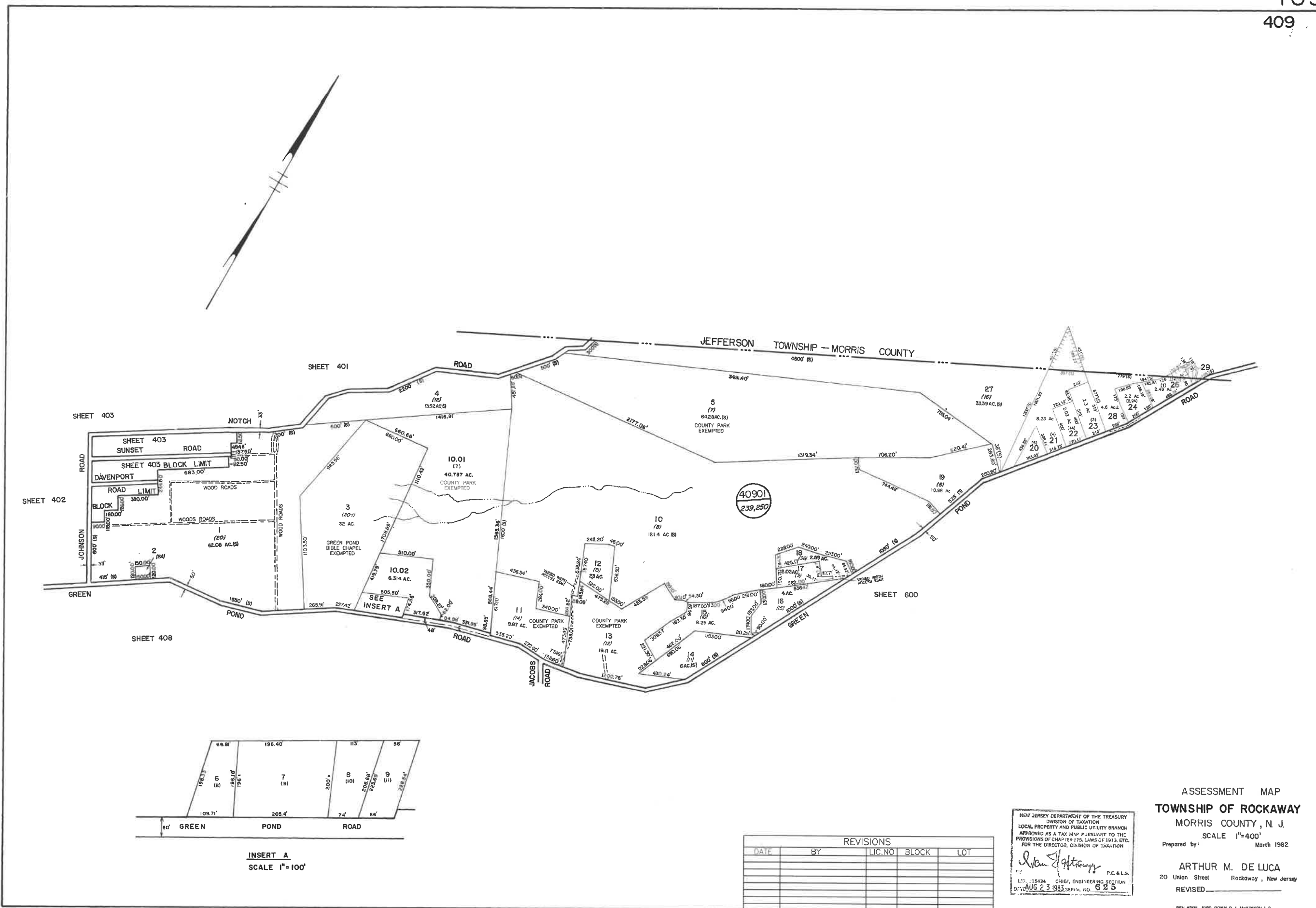
REVISIONS				
DATE	BY	LIC. NO.	BLOCK	LOT



TAX MAP
 TOWNSHIP OF ROCKAWAY
 MORRIS COUNTY NEW JERSEY
 SCALE: 1"=100' MAY 2006

WILLIAM A. WILLADSEN, P.L.S. No.32655
 ROCKAWAY TOWNSHIP ENGINEERING DEPARTMENT
 65 MOUNT HOPE ROAD, ROCKAWAY, NEW JERSEY 07866 (973) 827-7200

* THIS SHEET HAS BEEN DRAWN USING COMPUTER AIDED DRAFTING/ DESIGN (CAD/D) AND COORDINATE GEOMETRY (COGO).



INSERT A
SCALE 1"=100'

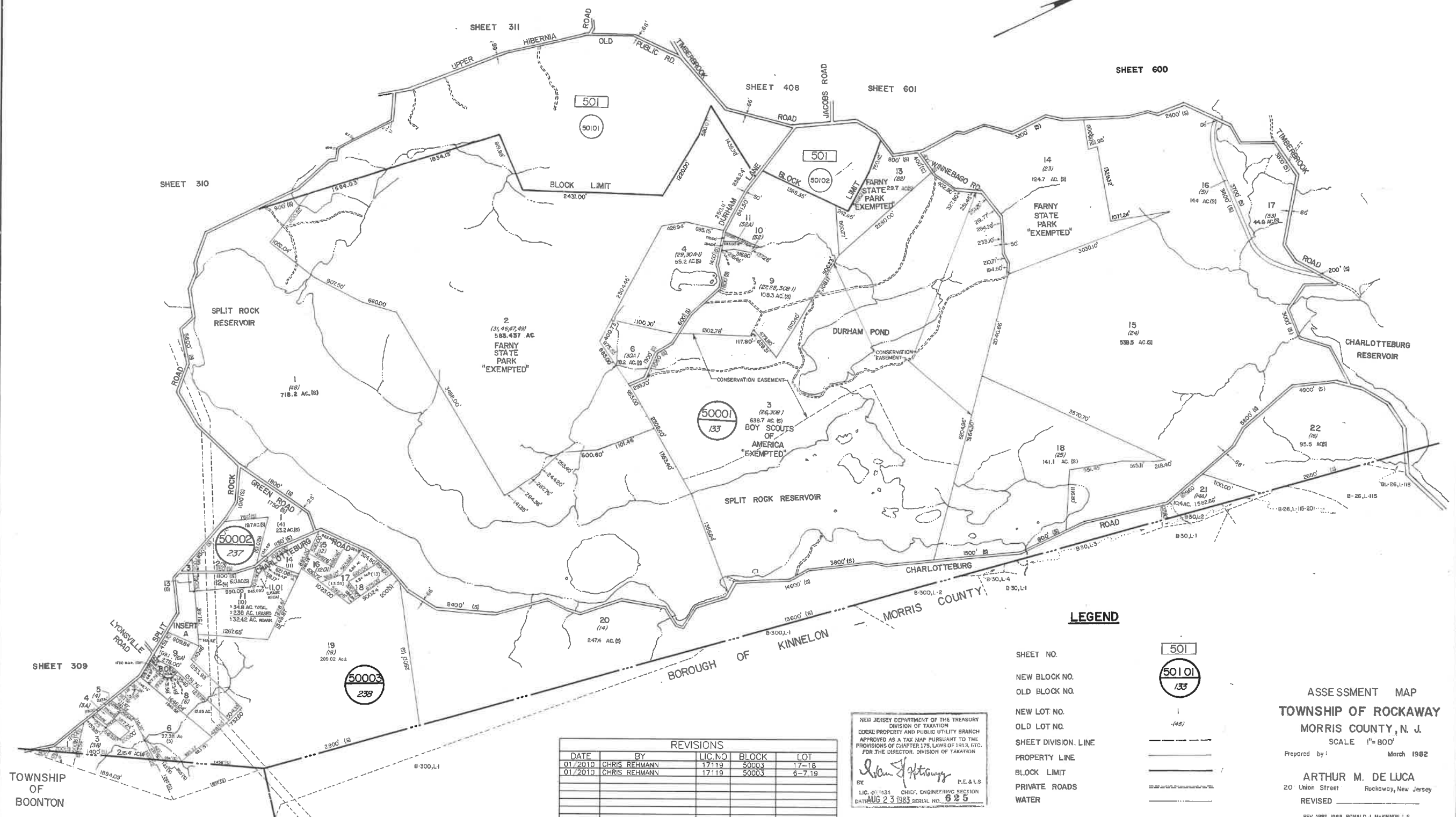
REVISIONS				
DATE	BY	LIC. NO.	BLOCK	LOT

NEW JERSEY DEPARTMENT OF THE TREASURY
DIVISION OF TAXATION
LOCAL PROPERTY AND PUBLIC UTILITY BRANCH
APPROVED AS A TAX MAP PURSUANT TO THE
PROVISIONS OF CHAPTER 175, LAWS OF 1913, ETC.
FOR THE DIRECTOR, DIVISION OF TAXATION

Arthur M. De Luca
P.E. & L.S.
LIC. #15434 CHIEF, ENGINEERING SECTION
DATE: AUG 23 1983 SERIAL NO. 625

ASSESSMENT MAP
TOWNSHIP OF ROCKAWAY
MORRIS COUNTY, N. J.
SCALE 1"=400'
Prepared by: March 1982
ARTHUR M. DE LUCA
20 Union Street Rockaway, New Jersey
REVISED _____

REV APRIL 1989 RONALD J. MCKINNON, L.S.



REVISIONS				
DATE	BY	LIC NO	BLOCK	LOT
01/2010	CHRIS REHMANN	17119	50003	17-18
01/2010	CHRIS REHMANN	17119	50003	6-7, 19

NEW JERSEY DEPARTMENT OF THE TREASURY
 DIVISION OF TAXATION
 SOCIAL PROPERTY AND PUBLIC UTILITY BRANCH
 APPROVED AS A TAX MAP PURSUANT TO THE
 PROVISIONS OF CHAPTER 175, LAWS OF 1913, ETC.
 FOR THE DIRECTOR, DIVISION OF TAXATION

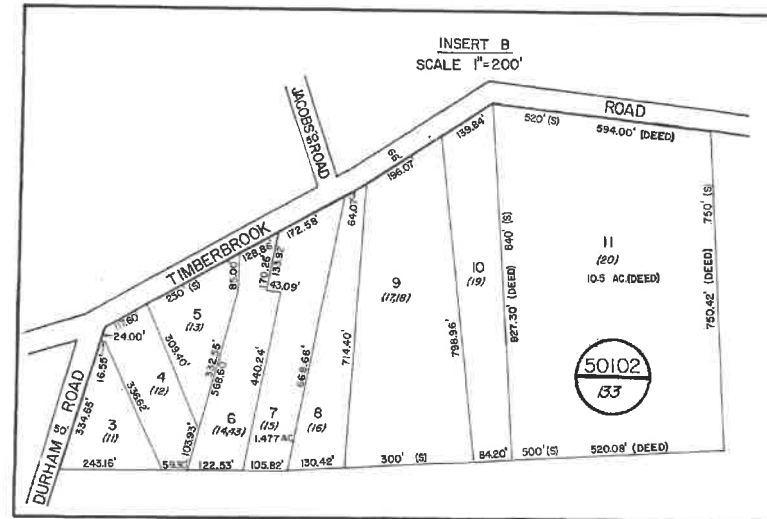
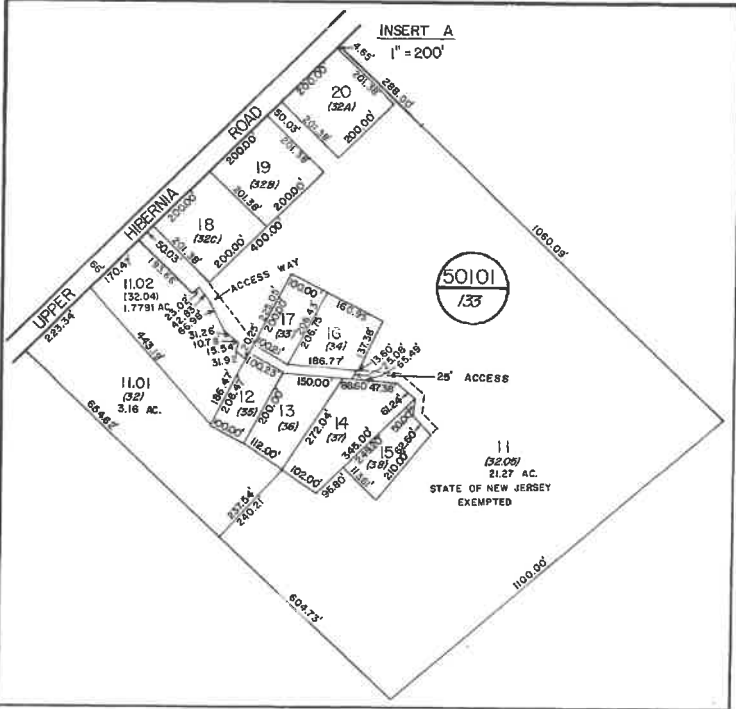
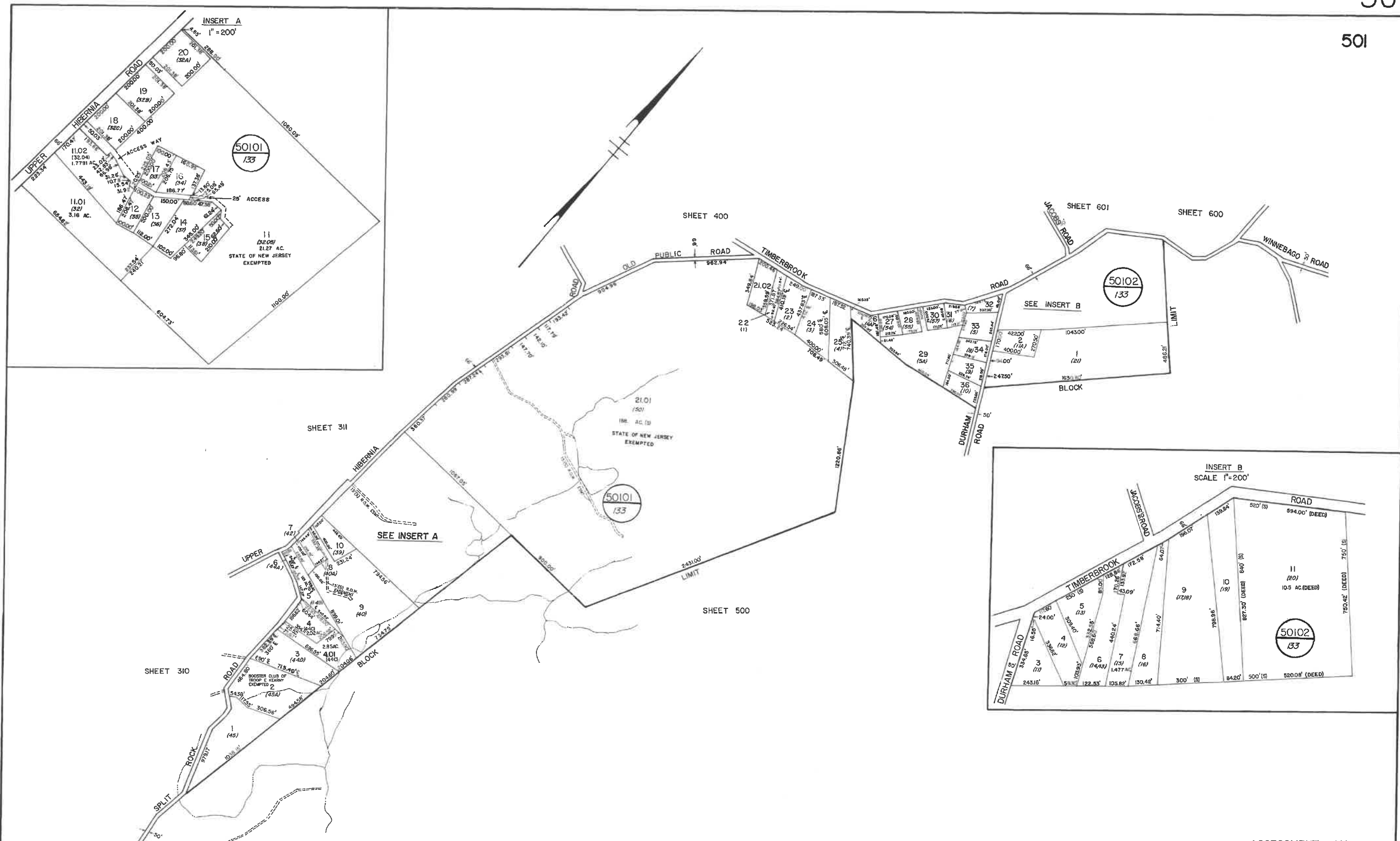
William J. Heston
 BY LIC. 011434 P.E. & L.S. CHIEF, ENGINEERING SECTION
 DATE AUG 23 1983 SERIAL NO. 625

LEGEND

- SHEET NO.
- NEW BLOCK NO.
- OLD BLOCK NO.
- NEW LOT NO.
- OLD LOT NO.
- SHEET DIVISION LINE
- PROPERTY LINE
- BLOCK LIMIT
- PRIVATE ROADS
- WATER

ASSESSMENT MAP
 TOWNSHIP OF ROCKAWAY
 MORRIS COUNTY, N. J.
 SCALE 1"=800'
 Prepared by: March 1982
 ARTHUR M. DE LUCA
 20 Union Street Rockaway, New Jersey
 REVISED

REV. APRIL 1988 RONALD J. McKEON, L.S.
 REV. FEB. 1988 RONALD J. McKEON, L.S.



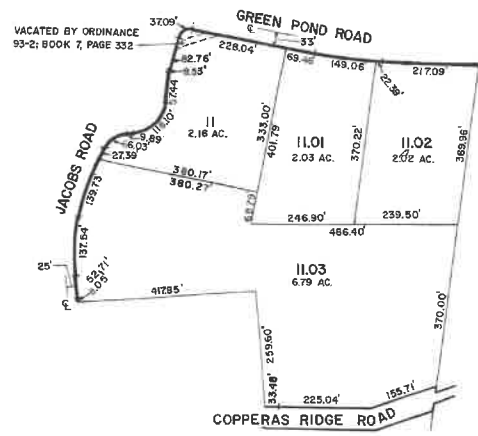
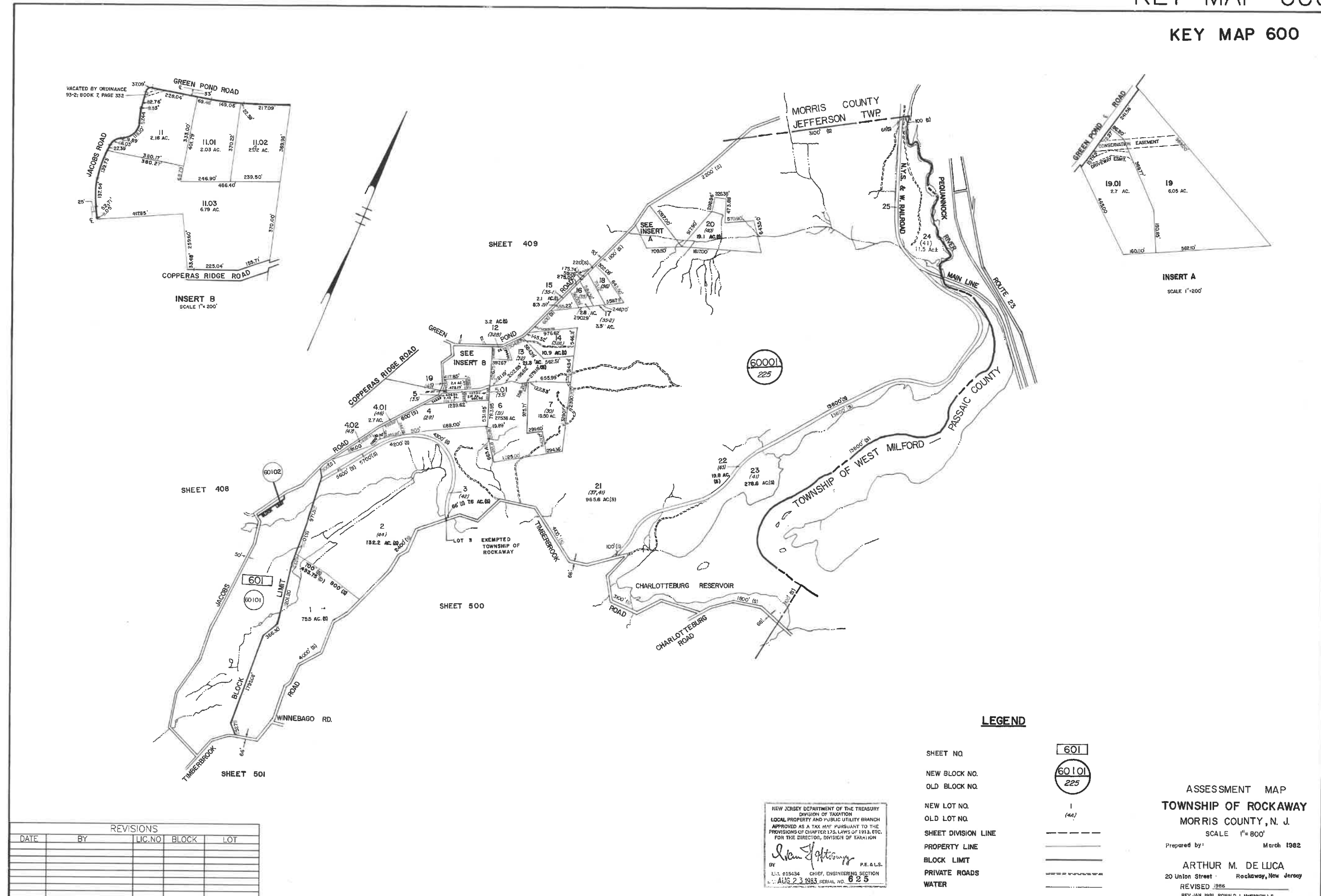
REVISIONS				
DATE	BY	LIC. NO.	BLOCK	LOT

NEW JERSEY DEPARTMENT OF THE TREASURY
DIVISION OF TAXATION
LOCAL PROPERTY AND PUBLIC UTILITY BRANCH
APPROVED AS A TAX MAP PURSUANT TO THE
PROVISIONS OF CHAPTER 175, LAWS OF 1913, ETC.
FOR THE DIRECTOR, DIVISION OF TAXATION

Arthur M. De Luca
BY
LIC. 215434 P.E. & L.S.
AUG 23 1983 CHIEF, ENGINEERING SECTION
SERIAL NO. 625

ASSESSMENT MAP
TOWNSHIP OF ROCKAWAY
MORRIS COUNTY, N. J.
SCALE 1"=400'

Prepared by: March 1982
ARTHUR M. DE LUCA
20 Union Street
Rockaway, New Jersey
REVISED _____



INSERT B
SCALE 1"=200'



INSERT A
SCALE 1"=200'

REVISIONS				
DATE	BY	LIC. NO.	BLOCK	LOT

NEW JERSEY DEPARTMENT OF THE TREASURY
DIVISION OF TAXATION
LOCAL PROPERTY AND PUBLIC UTILITY BRANCH
APPROVED AS A TAX MAP PURSUANT TO THE
PROVISIONS OF CHAPTER 125, LAWS OF 1913, ETC.
FOR THE DIRECTOR, DIVISION OF TAXATION

William J. Adams
BY P.E. & L.S.
L.S. 615434 CHIEF, ENGINEERING SECTION
AUG 23 1983 SERIAL NO. 625

LEGEND

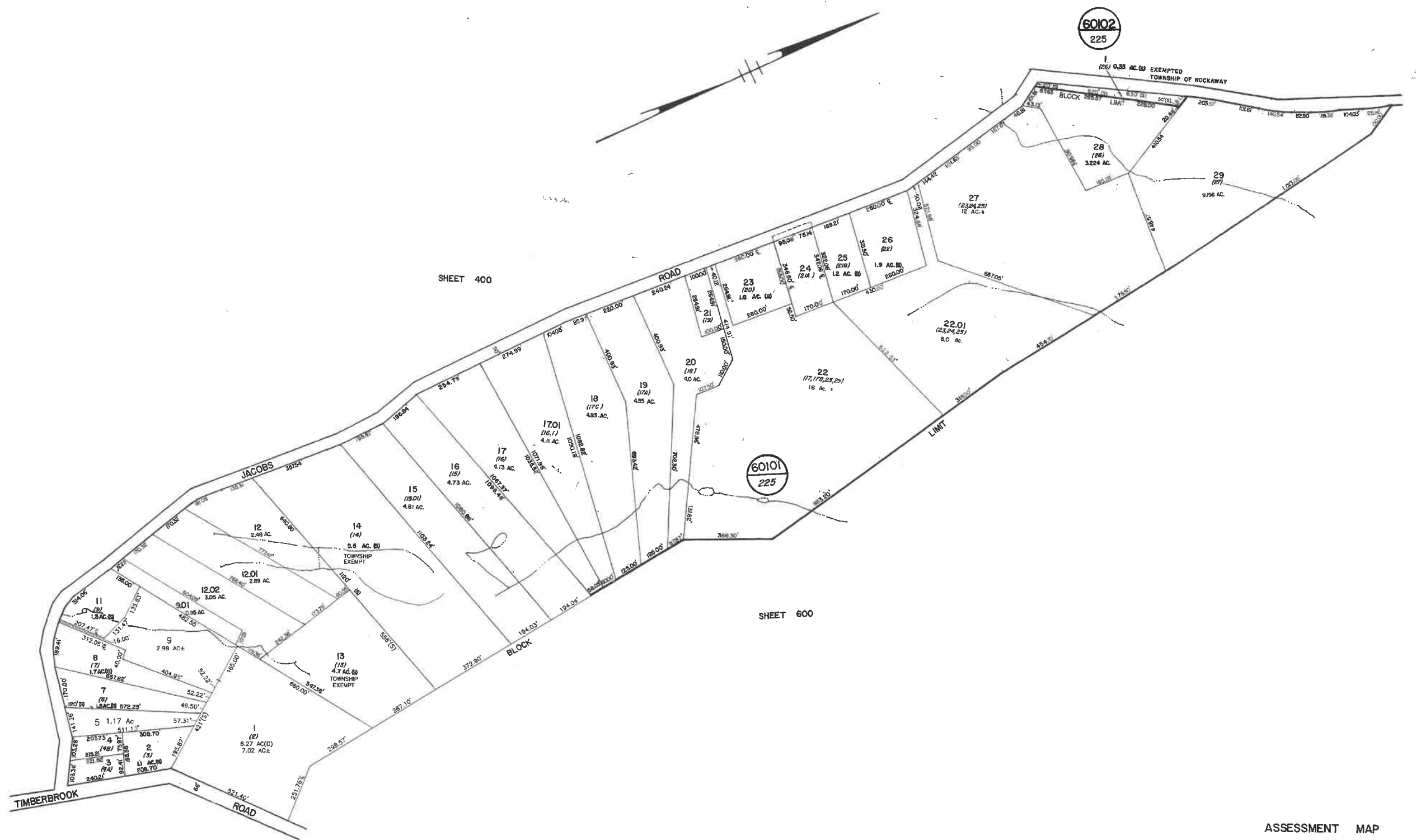
- SHEET NO. [Symbol]
- NEW BLOCK NO. [Symbol]
- OLD BLOCK NO. [Symbol]
- NEW LOT NO. [Symbol]
- OLD LOT NO. [Symbol]
- SHEET DIVISION LINE [Symbol]
- PROPERTY LINE [Symbol]
- BLOCK LIMIT [Symbol]
- PRIVATE ROADS [Symbol]
- WATER [Symbol]

ASSESSMENT MAP
TOWNSHIP OF ROCKAWAY
MORRIS COUNTY, N. J.
SCALE 1"=800'

Prepared by: March 1982

ARTHUR M. DE LUCA
20 Union Street - Rockaway, New Jersey
REVISED 1986

REV. JAN. 1986 WILLIAM A. WILLADSEN, L.S.
REV. JAN. 1989 RONALD J. MCKINNON, L.S.
REV. FEB. 1988 RONALD J. MCKINNON, L.S.



SHEET 501

SHEET 400

SHEET 600

REVISIONS				
DATE	BY	LIC. NO.	BLOCK	LOT
02/2014	CHARLES A. ATKINSON	33994	60101	5, 6
12/2018	ED CLAY	34842	60101	1
12/2018	ED CLAY	34842	60101	9-10

NEW JERSEY DEPARTMENT OF THE TREASURY
 DIVISION OF TAXATION
 LOCAL PROPERTY AND PUBLIC UTILITY BRANCH
 APPROVED AS A TAX MAP PURSUANT TO THE
 PROVISIONS OF CHAPTER 125, LAWS OF 1913, ETC.
 FOR THE DIRECTOR, DIVISION OF TAXATION

William J. Atkinson
 BY: P.E. & L.S.
 LIC. #18454 CHIEF, ENGINEERING SECTION
 DATE: AUG 23 1983, SERIAL NO. 625

ASSESSMENT MAP
 TOWNSHIP OF ROCKAWAY
 MORRIS COUNTY, N. J.

SCALE 1"=200'
 Prepared by: March 1982

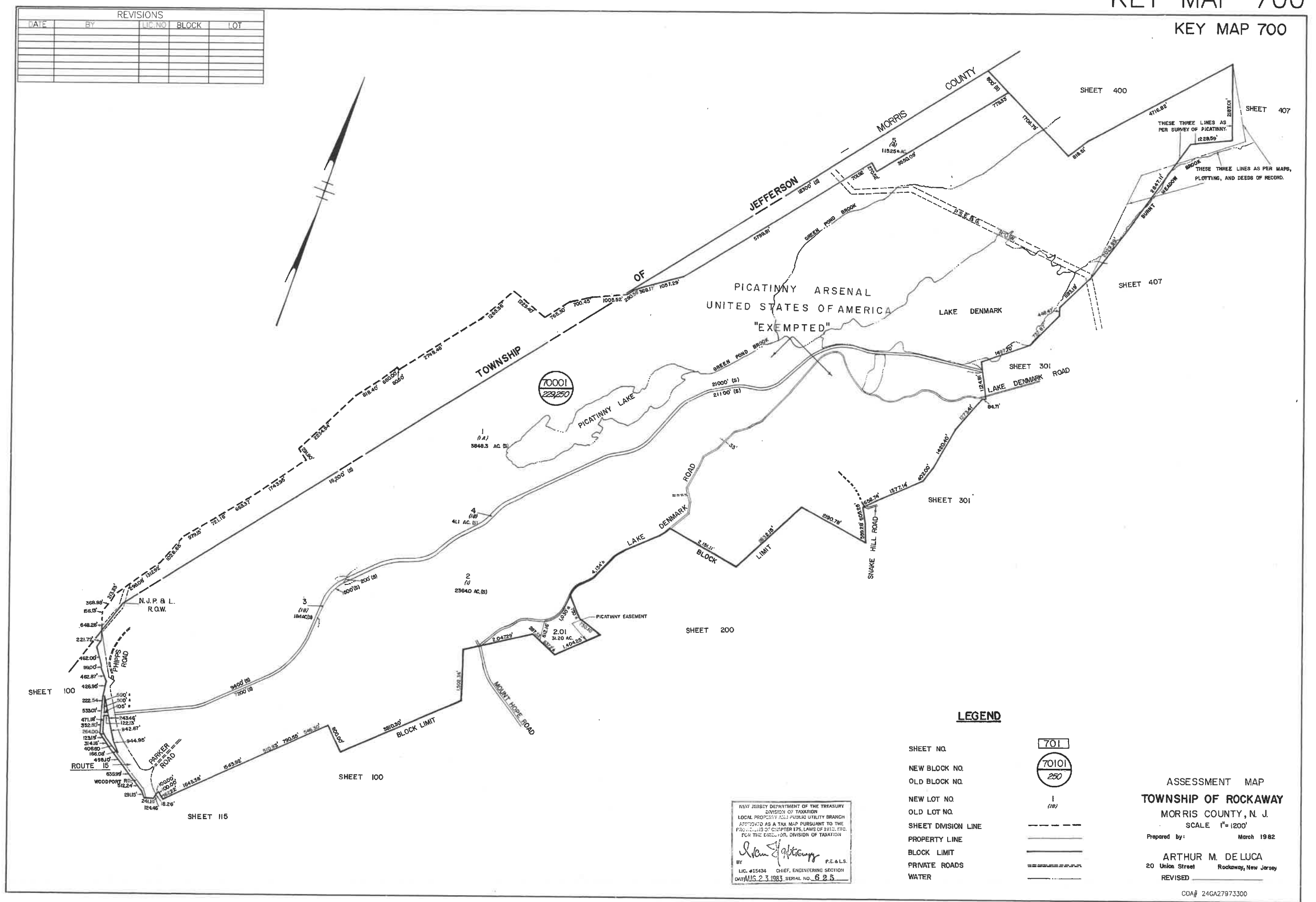
ARTHUR M. DE LUCA
 20 Union Street Rockaway, New Jersey
 REVISED 1988

TO SHOW CONDITIONS AS OF DECEMBER 2018

REV. JAN. 1994 WILLIAM A. WILLIAMS, L.L.S.
 REVISED FEB. 1988 RONALD J. MCKIMMON, P.E., L.S.

COA# 24GA27973300

REVISIONS				
DATE	BY	LIC. NO.	BLOCK	LOT



LEGEND

- SHEET NO. 701
- NEW BLOCK NO. 70101
- OLD BLOCK NO. 250
- NEW LOT NO. 1
- OLD LOT NO. 101
- SHEET DIVISION LINE
- PROPERTY LINE
- BLOCK LIMIT
- PRIVATE ROADS
- WATER

NEW JERSEY DEPARTMENT OF THE TREASURY
 DIVISION OF TAXATION
 LOCAL PROPERTY TAX PUBLIC UTILITY BRANCH
 APPROVED AS A TAX MAP PURSUANT TO THE
 PROVISIONS OF COMPUTER 175, LAWS OF 1912, ETC.
 FOR THE DIRECTOR, DIVISION OF TAXATION

Arthur M. De Luca
 BY: P.E. & L.S.
 LIC. #15434 CHIEF, ENGINEERING SECTION
 DATE: AUG. 23 1983 SERIAL NO. 625

ASSESSMENT MAP
TOWNSHIP OF ROCKAWAY
 MORRIS COUNTY, N. J.
 SCALE 1"=1200'
 Prepared by: **ARTHUR M. DE LUCA**
 20 Union Street Rockaway, New Jersey
 REVISED _____